

TAX MAP B19

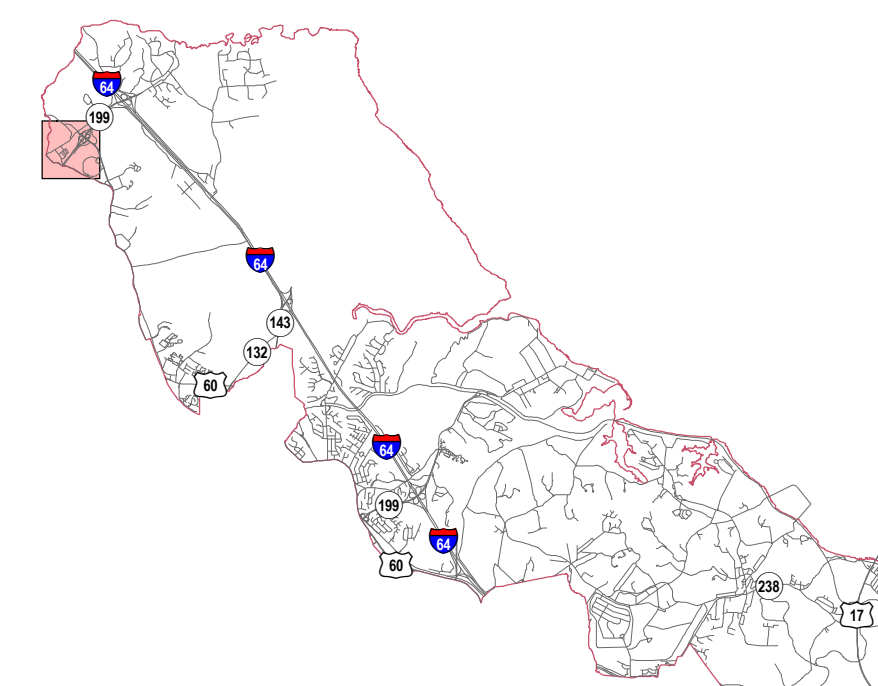
August 12, 2019

THIS IS NOT A LEGAL PLAT.
This map should be used for
information purposes. It is not
suitable for detailed planning.

Prepared by York County GIS
Department of Information Technology

KEY TO ADJACENT SHEETS

A20	B20	C20
	a	b
	B19	C19
	c	d
B18		C18

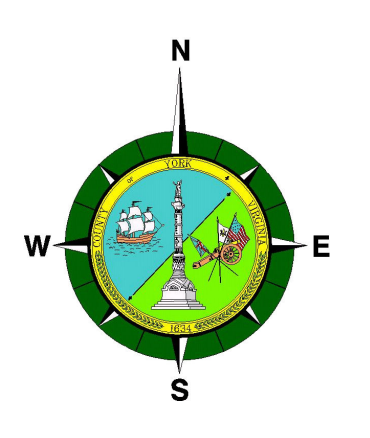
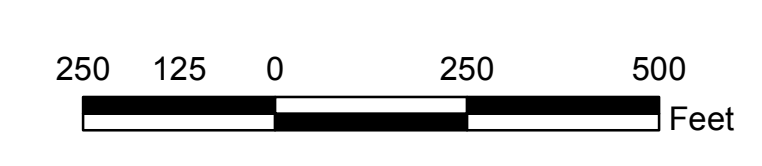


TEXT LEGEND

- 201 Street Address
- 1 or A Lot Number
- 25(4) or 25- Map Number
- G14c-1234-4567 GPIN
- YORK RIVER Water Feature

LINE LEGEND

- Property Lines
- Rights of Way
- Section Boundary
- Subdivision Boundary
- County Boundary
- Easements



B19