



# TAX MAP W03

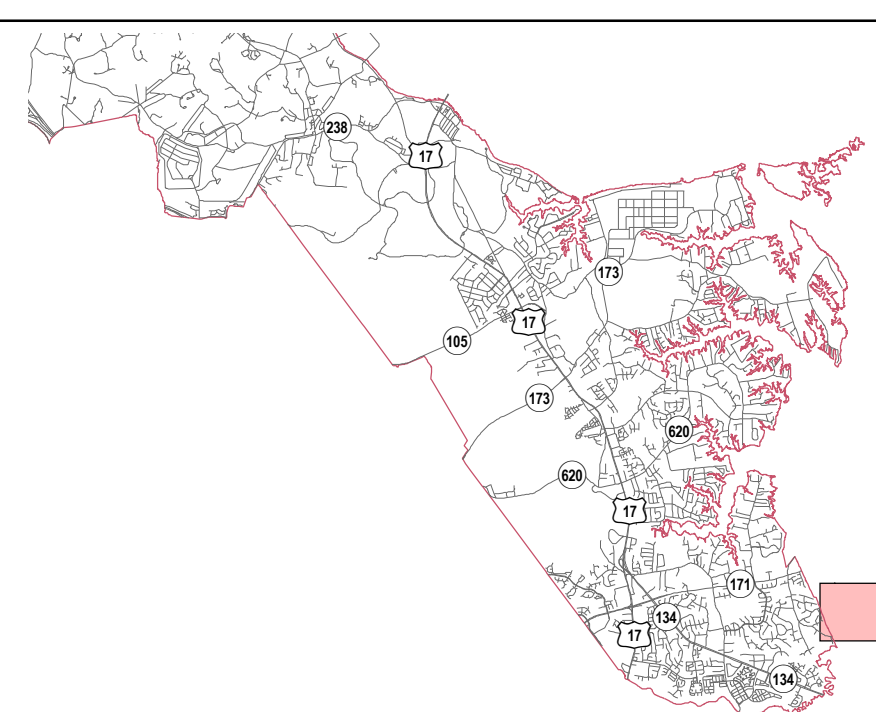
February 13, 2013

THIS IS NOT A LEGAL PLAT.  
This map should be used for  
information purposes. It is not  
suitable for detailed planning.

Prepared by York County  
Computer Support Services

### KEY TO ADJACENT SHEETS

V04					
V03	<table border="1"> <tr> <td>a</td> <td>b</td> </tr> <tr> <td>c</td> <td>d</td> </tr> </table>	a	b	c	d
a	b				
c	d				
V02	W02				

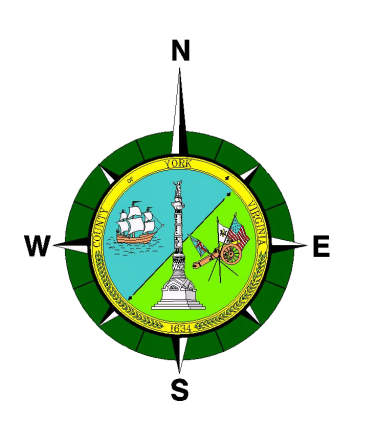
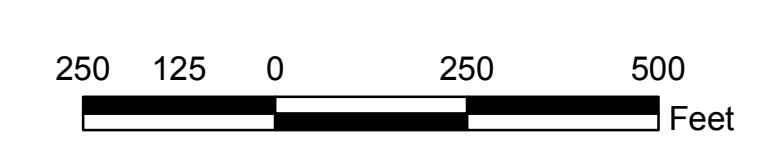


### TEXT LEGEND

- 201 Street Address
- 1 or A Lot Number
- 25(4) or 25- Map Number
- G14c-1234-4567 GPIN
- YORK RIVER Water Feature

### LINE LEGEND

- Property Lines
- Rights of Way
- Section Boundary
- Subdivision Boundary
- County Boundary
- Easements



# W03