

TAX MAP V10

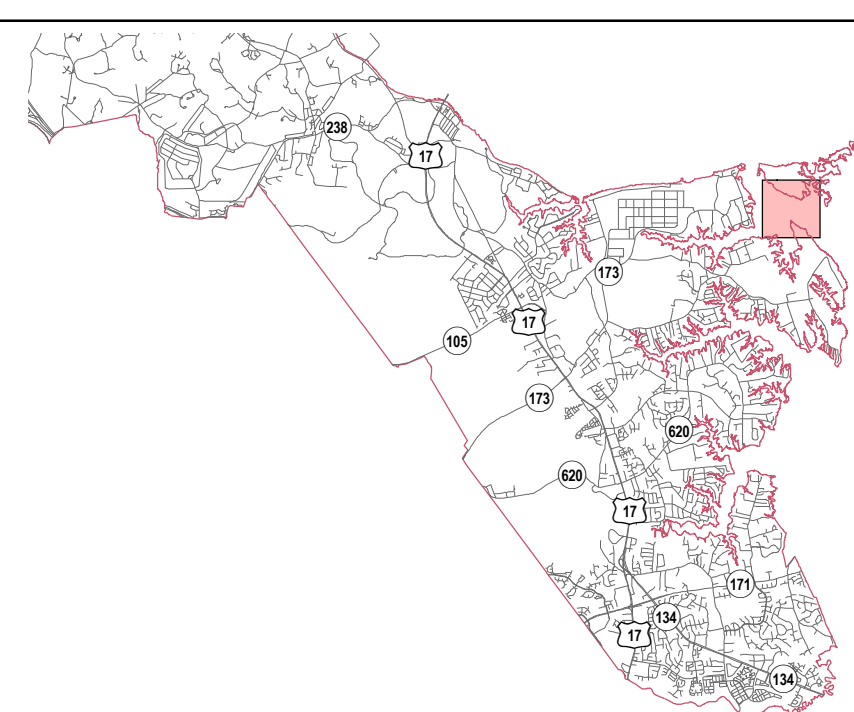
February 13, 2013

THIS IS NOT A LEGAL PLAT.
This map should be used for
information purposes. It is not
suitable for detailed planning.

Prepared by York County
Computer Support Services

KEY TO ADJACENT SHEETS

U11	V11	W11
U10	a V10 c	W10
U09	V09	W09

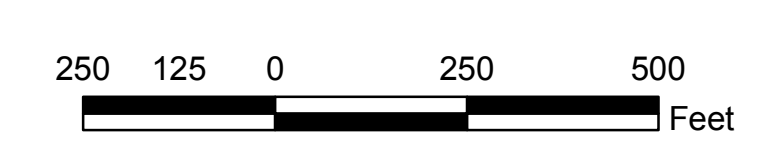
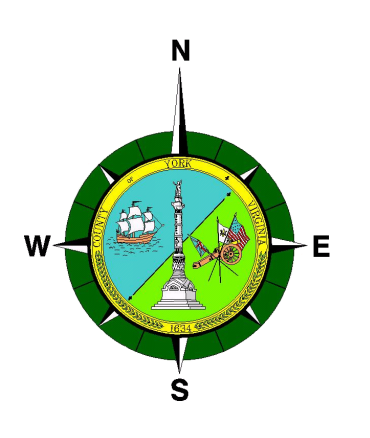


TEXT LEGEND

- 201 Street Address
- 1 or A Lot Number
- 25(4) or 25- Map Number
- G14c-1234-4567 GPIN
- YORK RIVER Water Feature

LINE LEGEND

- Property Lines
- Rights of Way
- Section Boundary
- Subdivision Boundary
- County Boundary
- Easements



V10