

TAX MAP Q06

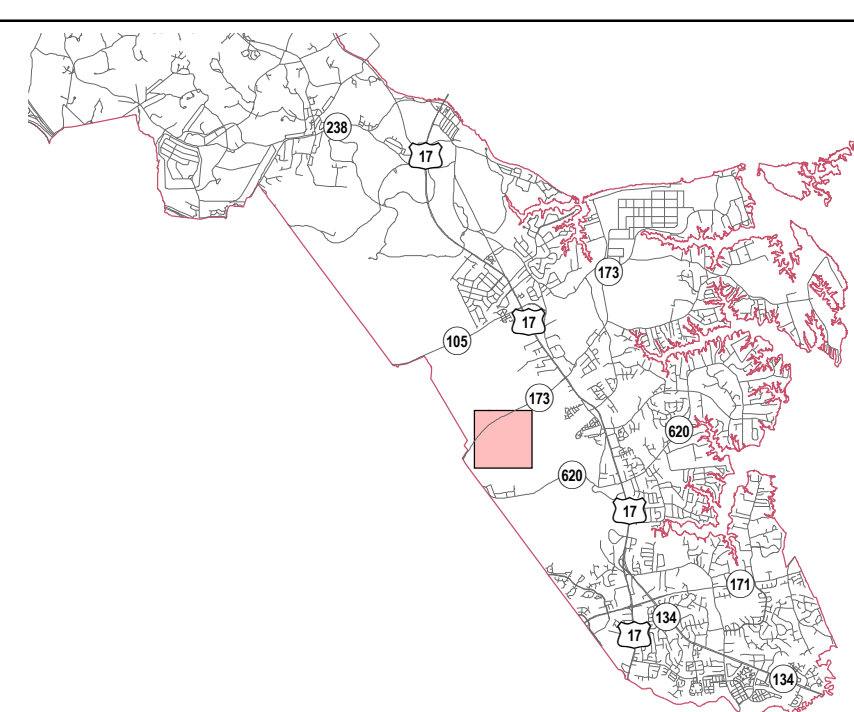
February 13, 2013

THIS IS NOT A LEGAL PLAT.
This map should be used for
information purposes. It is not
suitable for detailed planning.

Prepared by York County
Computer Support Services

KEY TO ADJACENT SHEETS

P07	Q07	R07
P06	a Q06 b c d	R06
P05	Q05	R05

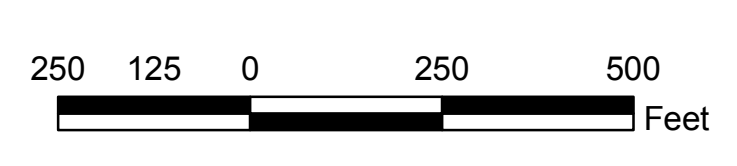
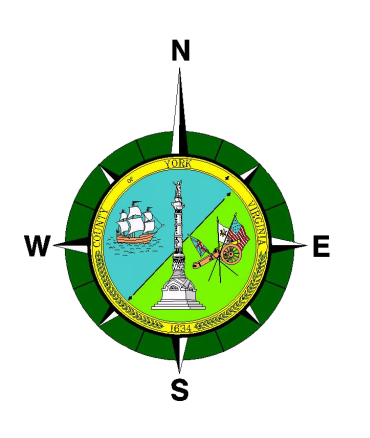


TEXT LEGEND

- 201 Street Address
- 1 or A Lot Number
- 25(4) or 25- Map Number
- G14c-1234-4567 GPIN
- YORK RIVER Water Feature

LINE LEGEND

- Property Lines
- Rights of Way
- Section Boundary
- Subdivision Boundary
- County Boundary
- Easements



Q06