

TAX MAP Q05

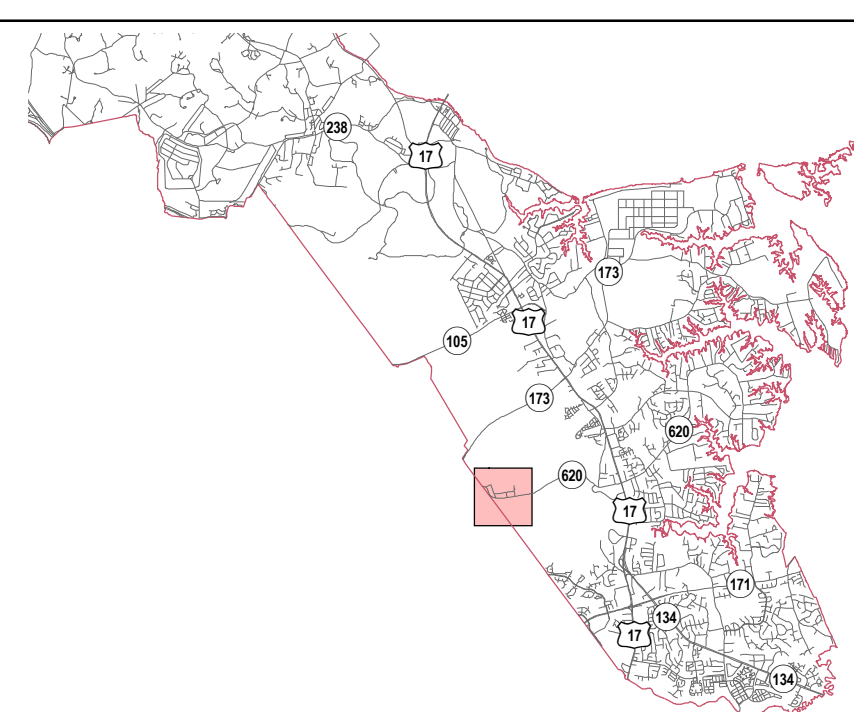
February 13, 2013

THIS IS NOT A LEGAL PLAT.
This map should be used for
information purposes. It is not
suitable for detailed planning.

Prepared by York County
Computer Support Services

KEY TO ADJACENT SHEETS

P06	Q06	R06
P05	a Q05 b c	R05
	Q04	R04

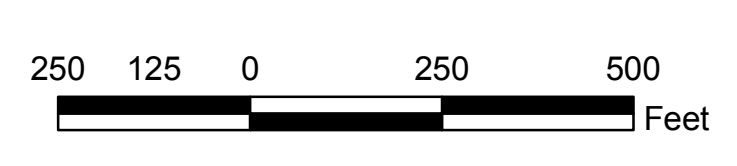
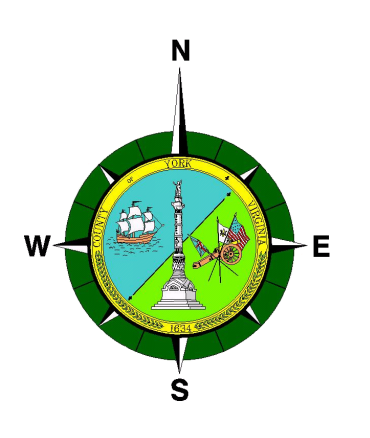


TEXT LEGEND

- 201 Street Address
- 1 or A Lot Number
- 25(4) or 25- Map Number
- G14c-1234-4567 GPIN
- YORK RIVER Water Feature

LINE LEGEND

- Property Lines
- Rights of Way
- Section Boundary
- Subdivision Boundary
- County Boundary
- Easements



Q05