

TAX MAP O11

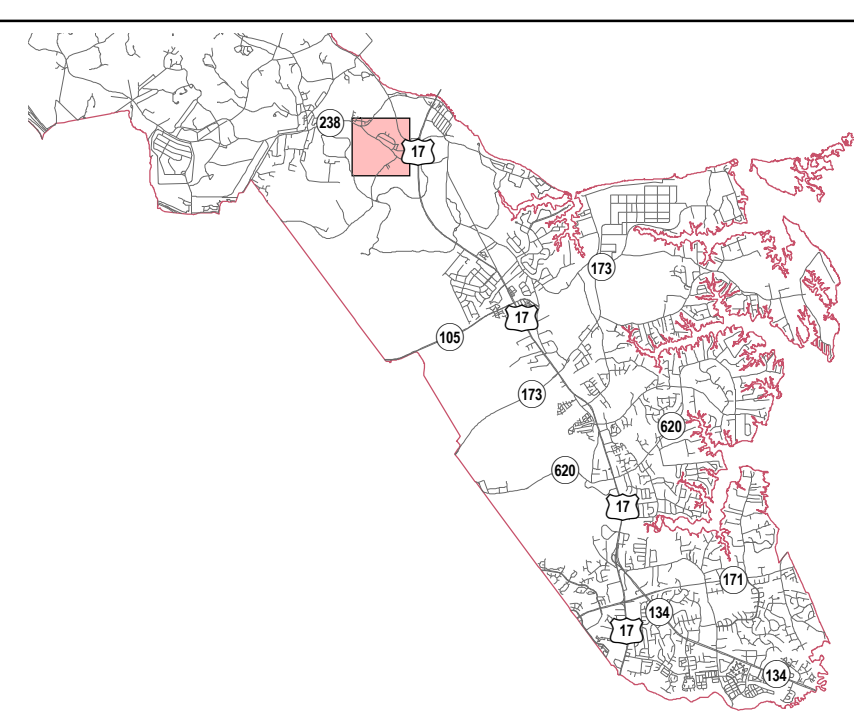
August 01, 2018

THIS IS NOT A LEGAL PLAT.
This map should be used for
information purposes. It is not
suitable for detailed planning.

Prepared by York County GIS
Department of Information Technology

KEY TO ADJACENT SHEETS

N12	O12	P12
N11	a b c d	P11
N10	O10	P10

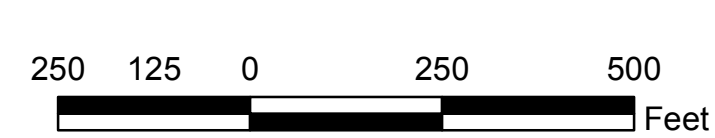
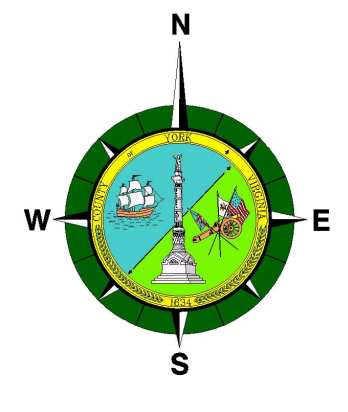


TEXT LEGEND

- 201 Street Address
- 1 or A Lot Number
- 25(4) or 25- Map Number
- G14c-1234-4567 GPIN
- YORK RIVER Water Feature

LINE LEGEND

- Property Lines
- Rights of Way
- Section Boundary
- Subdivision Boundary
- County Boundary
- Easements



O11