



TAX MAP N11

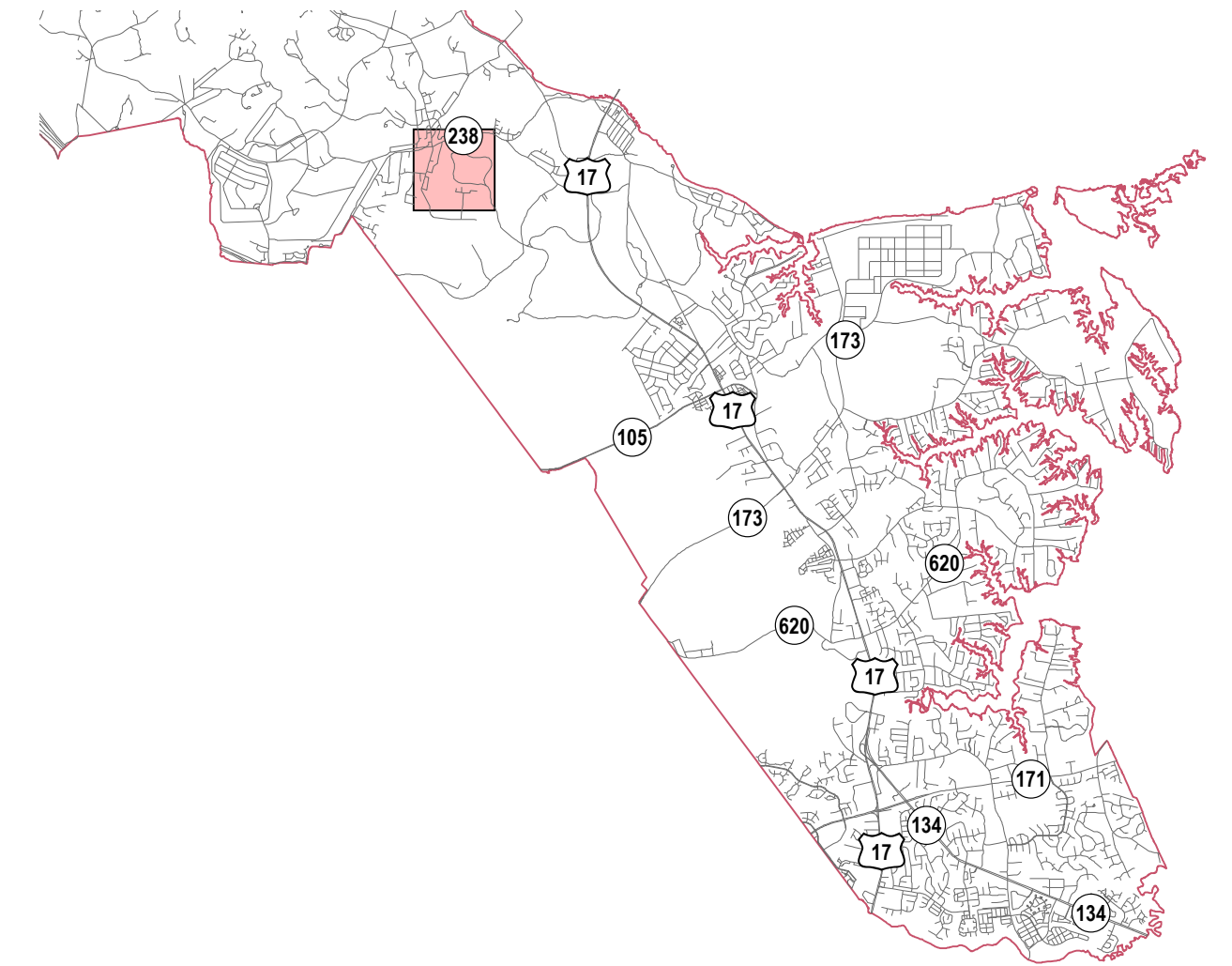
May 28, 2020

THIS IS NOT A LEGAL PLAT.
This map should be used for
information purposes. It is not
suitable for detailed planning.

Prepared by York County GIS
Department of Information Technology

KEY TO ADJACENT SHEETS

M12	N12	O12
M11	a b c d	O11
M10	N10	O10

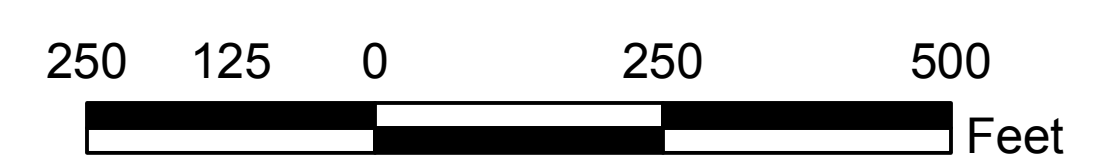



TEXT LEGEND

- 201 Street Address
- 1 or A Lot Number
- 25(4) or 25- Map Number
- G14c-1234-4567 GPIN
- YORK RIVER Water Feature

LINE LEGEND

- Property Lines
- Rights of Way
- Section Boundary
- Subdivision Boundary
- County Boundary
- Easements



N11