

# TAX MAP D17

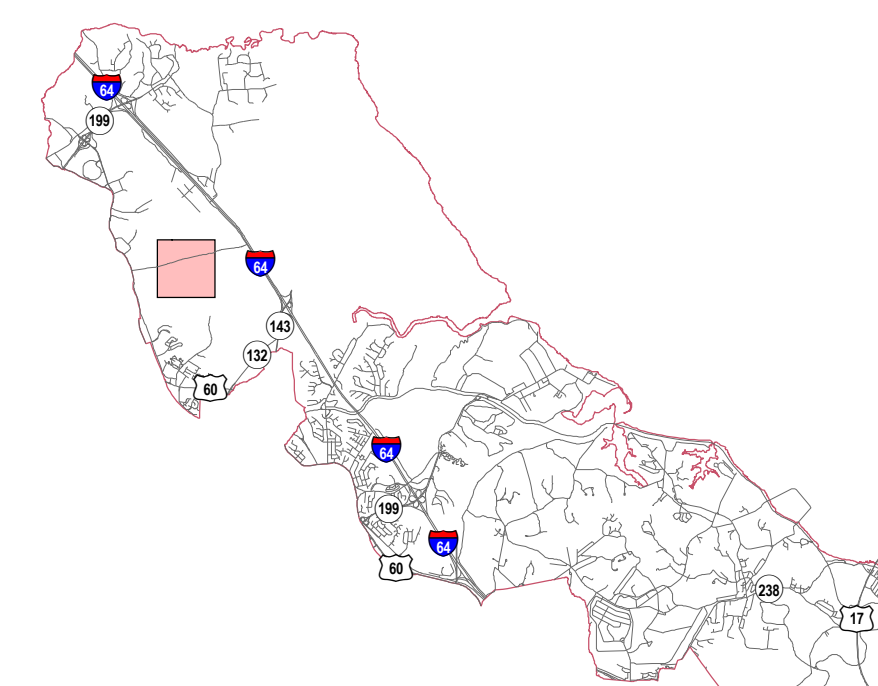
February 13, 2013

THIS IS NOT A LEGAL PLAT.  
This map should be used for  
information purposes. It is not  
suitable for detailed planning.

Prepared by York County  
Computer Support Services

### KEY TO ADJACENT SHEETS

C18	D18	E18
C17	a D17 b c d	E17
C16	D16	E16

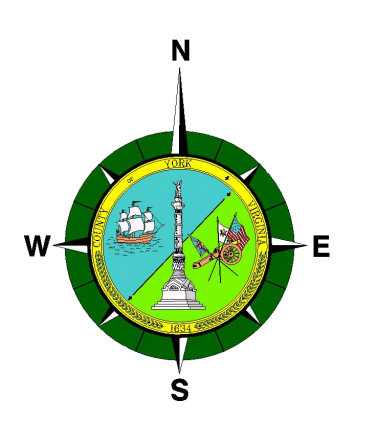
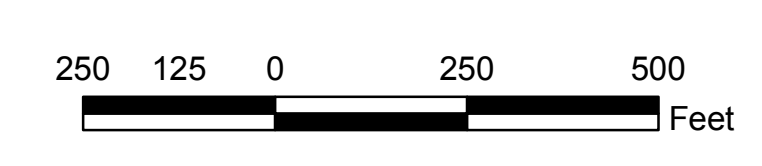


### TEXT LEGEND

- 201 Street Address
- 1 or A Lot Number
- 25(4) or 25- Map Number
- G14c-1234-4567 GPIN
- YORK RIVER Water Feature

### LINE LEGEND

- Property Lines
- Rights of Way
- Section Boundary
- Subdivision Boundary
- County Boundary
- Easements



# D17