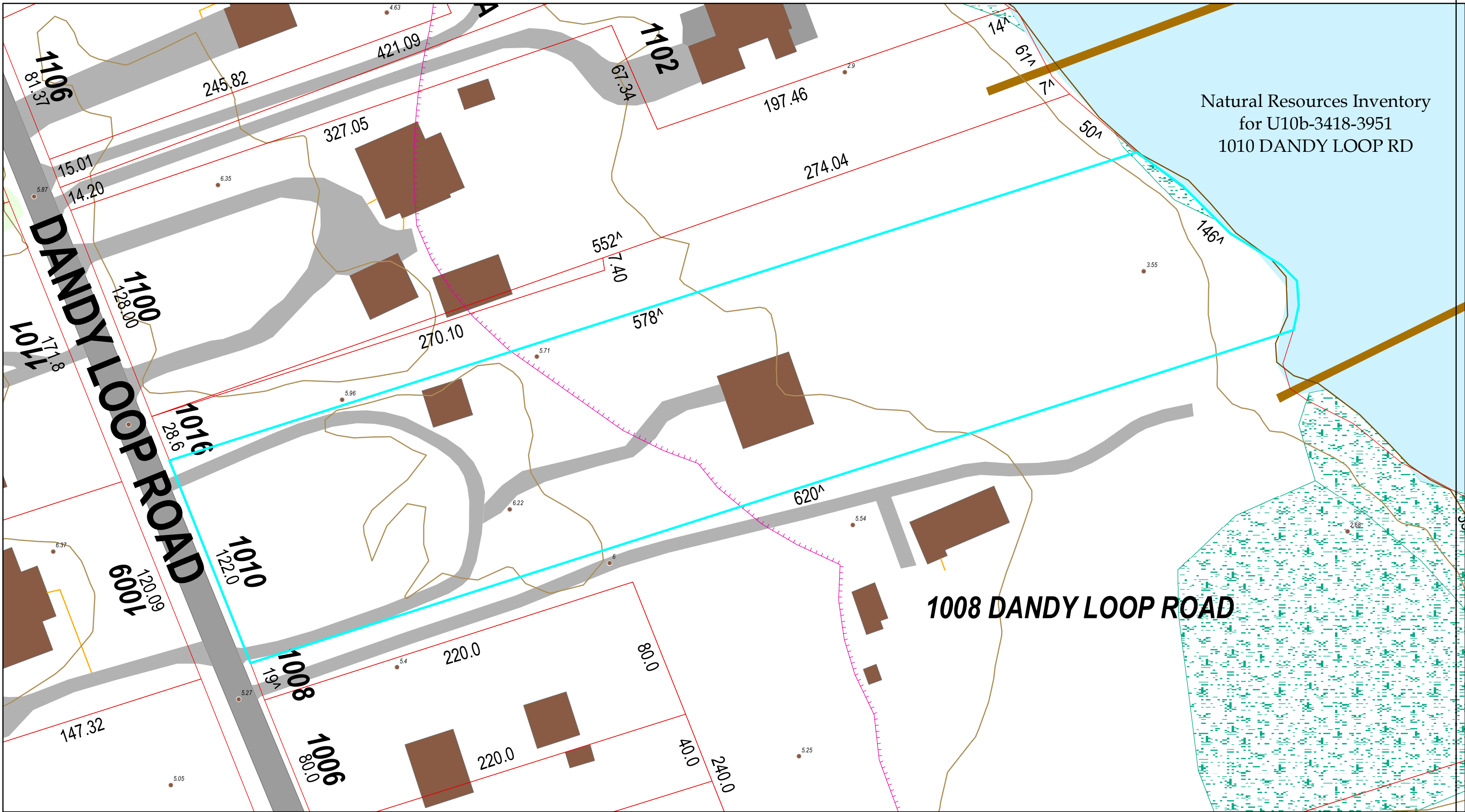


Natural Resources Inventory
for U10b-3418-3951
1010 DANDY LOOP RD



1008 DANDY LOOP ROAD

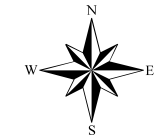
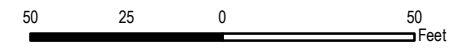


HORIZONTAL ACCURACY: +/- 2.5 feet DATUM: VA State Plane South, NAD 83
VERTICAL ACCURACY: +/- 1 foot DATUM: NVAD 1929
This map should NOT be used for engineering or other design purposes without full verification having been undertaken by a qualified surveyor.

The County of York, Virginia assumes no responsibility for the accuracy of this map or the information contained herein or derived here from. The buyer and/or user assumes all risks and liabilities whatsoever resulting from, or arising out of the use of this map.

There are no oral agreements or warranties relating to the the sale and/or use of this map.

THIS IS NOT A LEGAL PLAT.
This map should be used for information purposes. It is not suitable for detailed site planning.



| Topography | |
|----------------------------------|--------------------------|
| Index Contour | Resource Protection Area |
| Inter Contour | Resource Management Area |
| Approximate Index Contour | Streams |
| Approximate Inter Contour | Lakes |
| Depression Index Contour | Wetlands |
| Depression Inter Contour | Wooded Area |
| Approx. Depression Index Contour | Property Lines |
| Approx. Depression Inter Contour | |

Printed on April 30, 2020