THIS MAP SHOULD BE USED FOR INFORMATION PURPOSES. IT IS NOT SUITABLE FOR DETAILED SITE PLANNING.

HORIZONTAL ACCURACY: +/- 2.5 FT.

VERTICAL ACCURACY: +/- 1 FT.

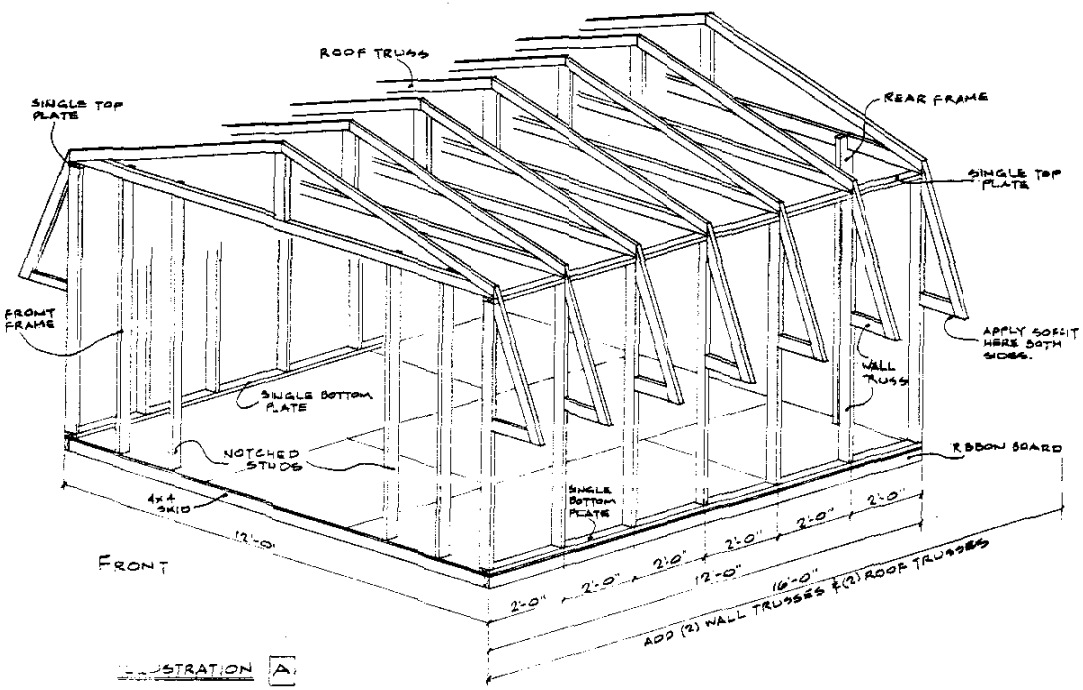

ILLUSTRATION A.

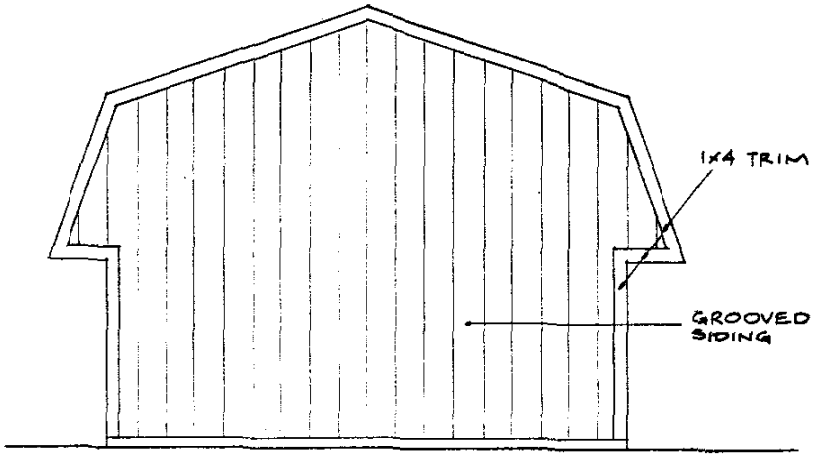

REAR ELEVATION

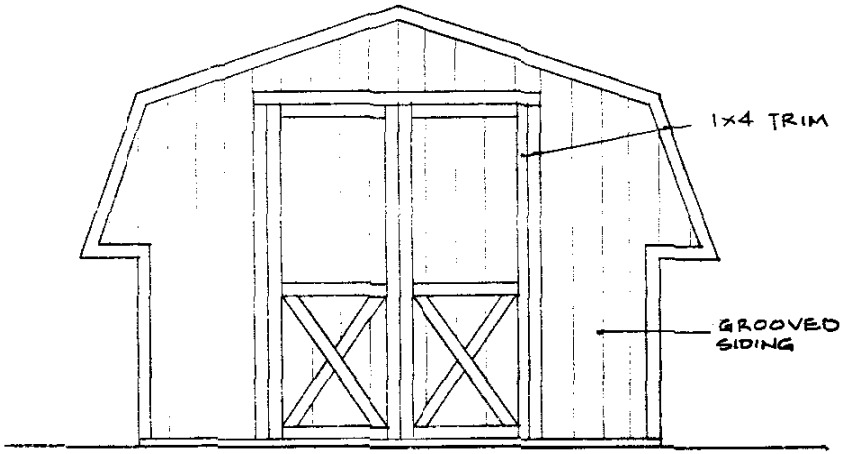

FRONT ELEVATION

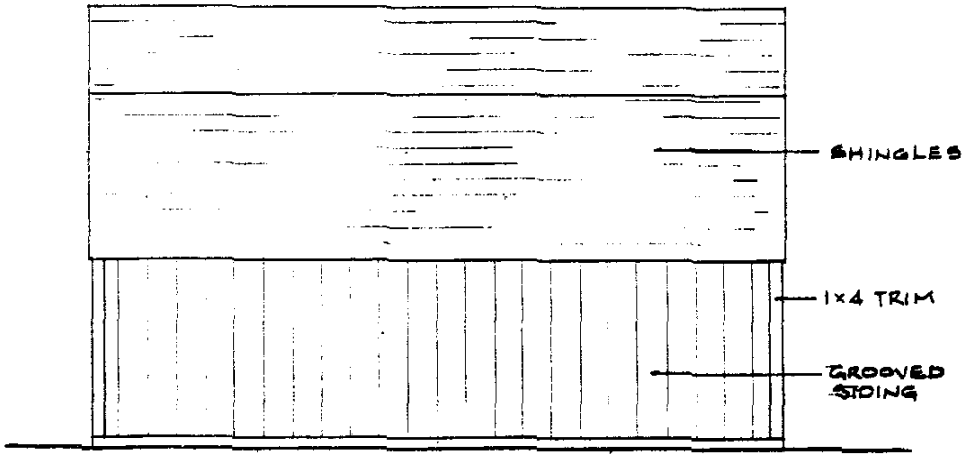

SIDE ELEVATION