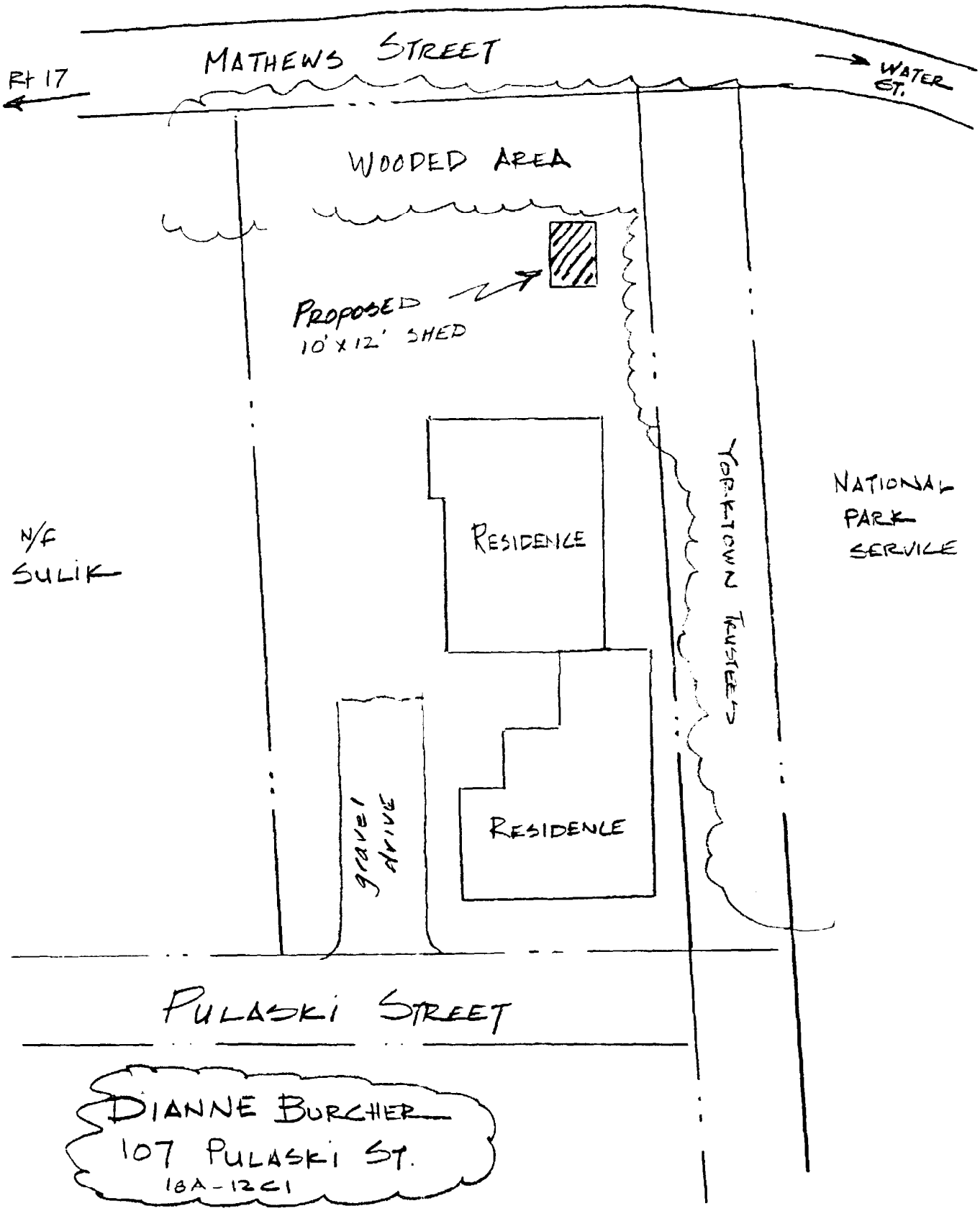
MATHEWS STREET
RT 17
WATER ST.
WOODED AREA
PROPOSED
10' X 12' SHED
RESIDENCE
RESIDENCE
YORKTOWN TRUSTEES
NATIONAL PARK SERVICE
N/F SULIK
gravel drive
PULASKI STREET
DIANNE BURCHER
107 PULASKI ST.
18A-12C1




BURCHER SHED

107 PULASKI STREET

# ZONING MAP

APPLICATION NUMBER: YVA-1-95

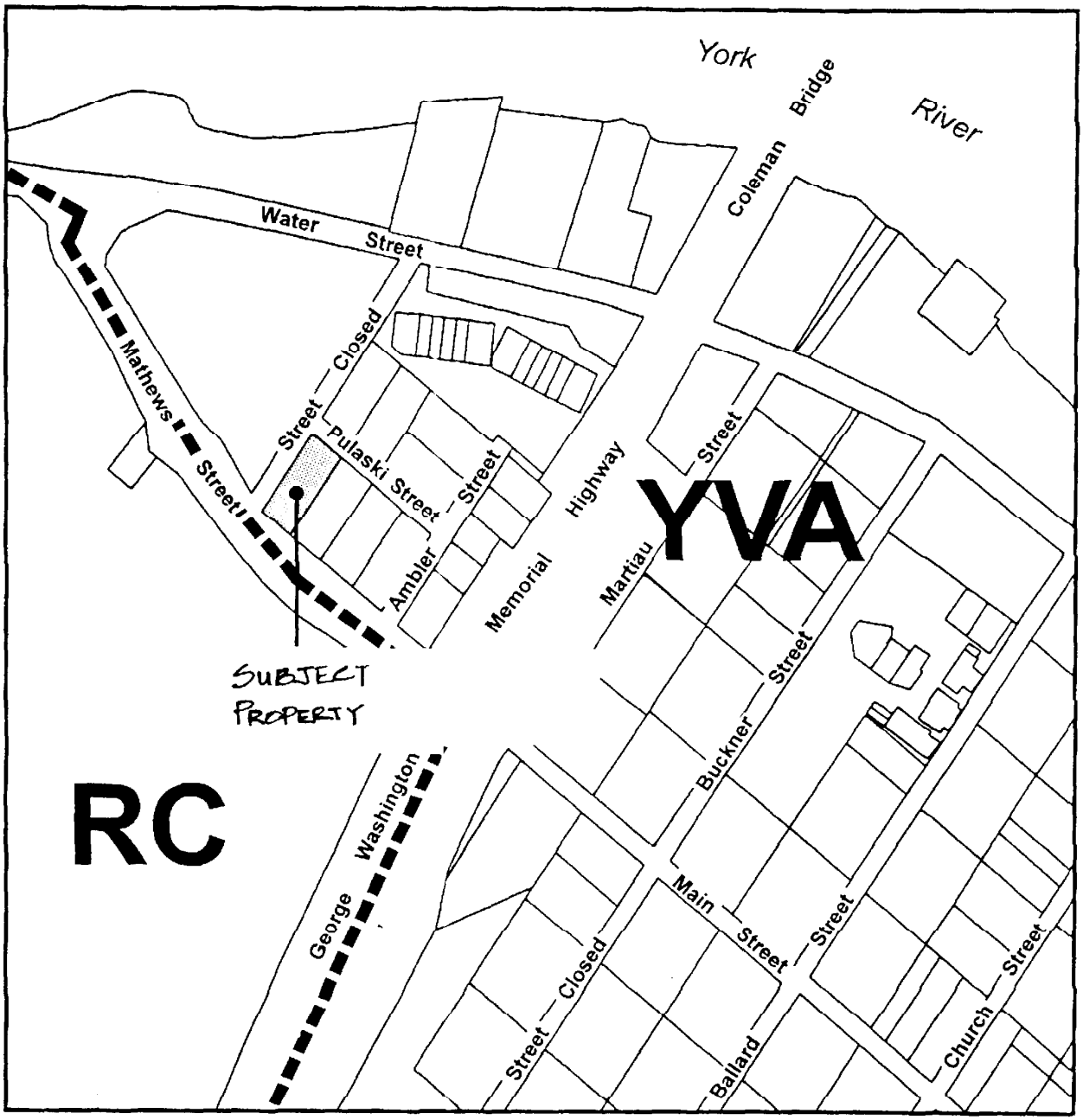


Not To Scale

MAP NUMBER: 0661-09,10

SOURCE: YORK COUNTY
GIS PARCEL DATA and ZONING ATLAS

Prepared by Geographic Information and Graphics 01-091895