APPLICANT

Ferguson Enterprises, Inc.

Outdoor Storage Yard

ZONING MAP

APPLICATION NUMBER: UP-560-2000

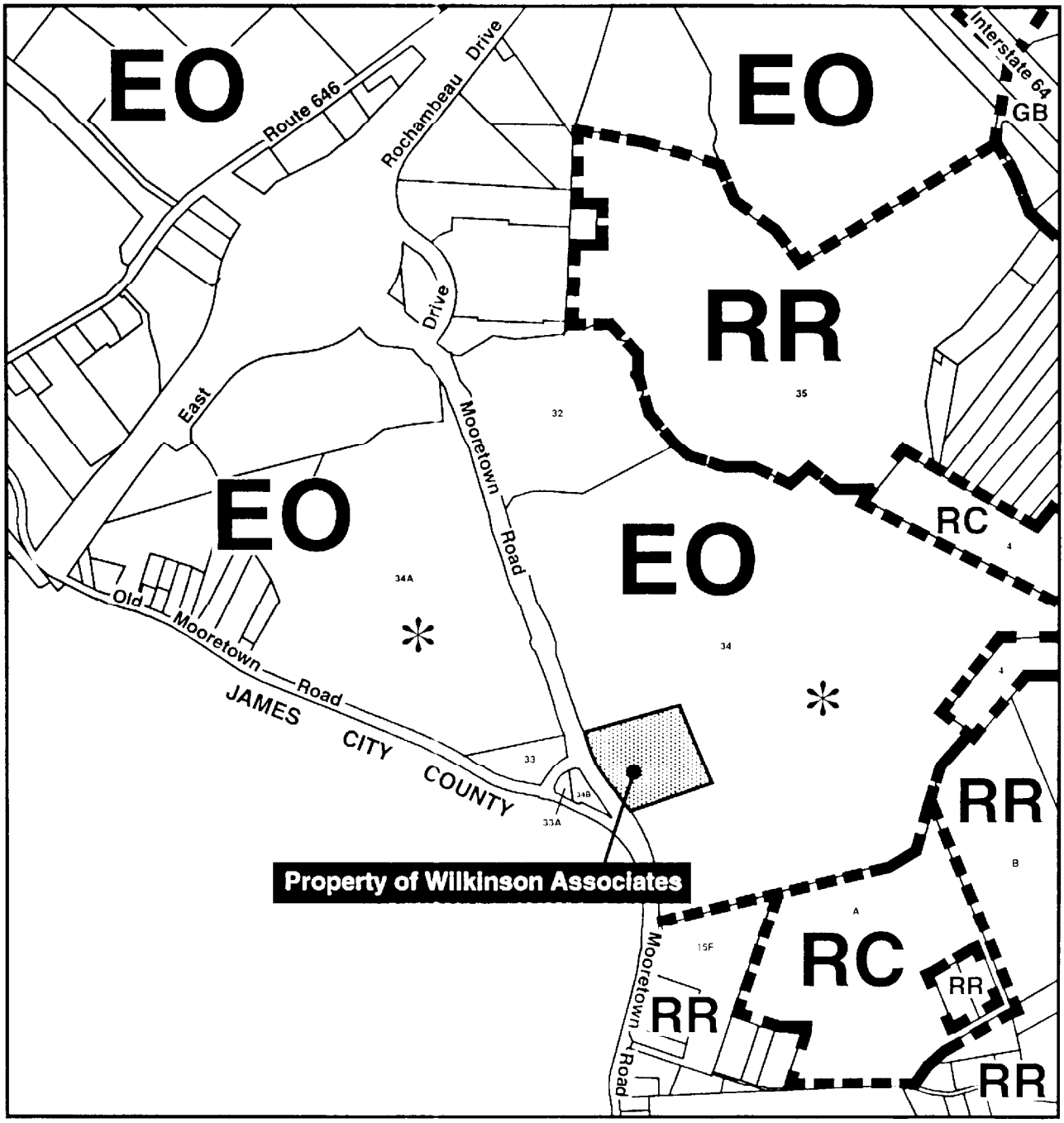

Not To Scale

* = Conditional zoning

N W E S

LIBRARY TILE NUMBER: Lr002

SOURCE: YORK COUNTY
GIS PARCEL DATA and ZONING ATLAS

Prepared by Computer Support Services 01-071700

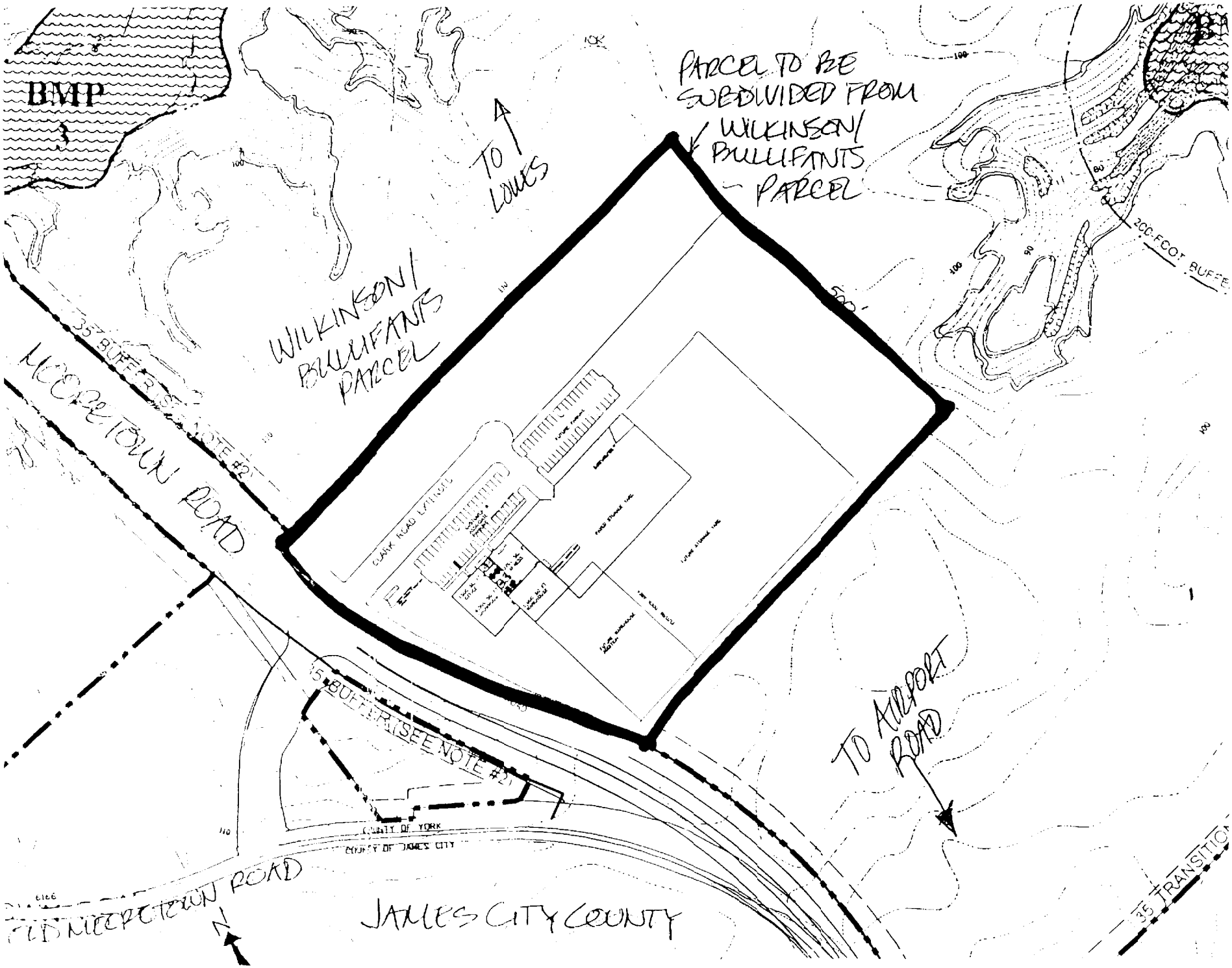
BMP
TO LOWES
PARCEL TO BE SUBDIVIDED FROM WILKINSON/ BULLIFANTS PARCEL
WILKINSON/ BULLIFANTS PARCEL
200-FOOT BUFFER
35' BUFFER (SEE NOTE #2)
OLD NEW TOWN ROAD
35' BUFFER (SEE NOTE #2)
TO AIRPORT ROAD
COUNTY OF YORK
COUNTY OF JAMES CITY
JAMES CITY COUNTY
35' TRANSITION
N

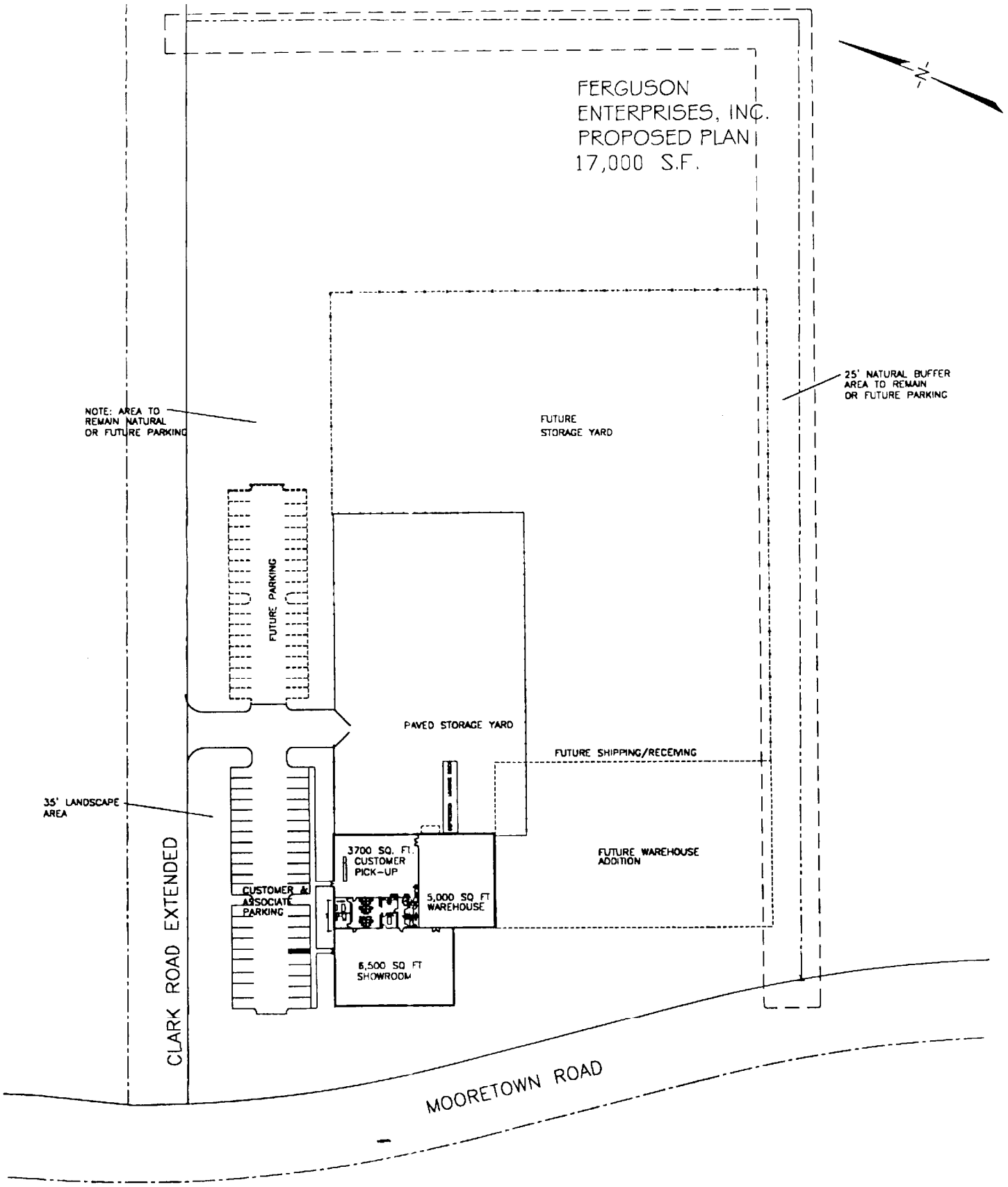
FERGUSON
ENTERPRISES, INC.
PROPOSED PLAN
17,000 S.F.
N
25' NATURAL BUFFER
AREA TO REMAIN
OR FUTURE PARKING
NOTE: AREA TO
REMAIN NATURAL
OR FUTURE PARKING
FUTURE
STORAGE YARD
FUTURE PARKING
PAVED STORAGE YARD
FUTURE SHIPPING/RECEIVING
35' LANDSCAPE
AREA
3700 SQ. FT.
CUSTOMER
PICK-UP
FUTURE WAREHOUSE
ADDITION
CUSTOMER &
ASSOCIATE
PARKING
5,000 SQ FT
WAREHOUSE
6,500 SQ FT
SHOWROOM
CLARK ROAD EXTENDED
MOORETOWN ROAD

FERGUSON

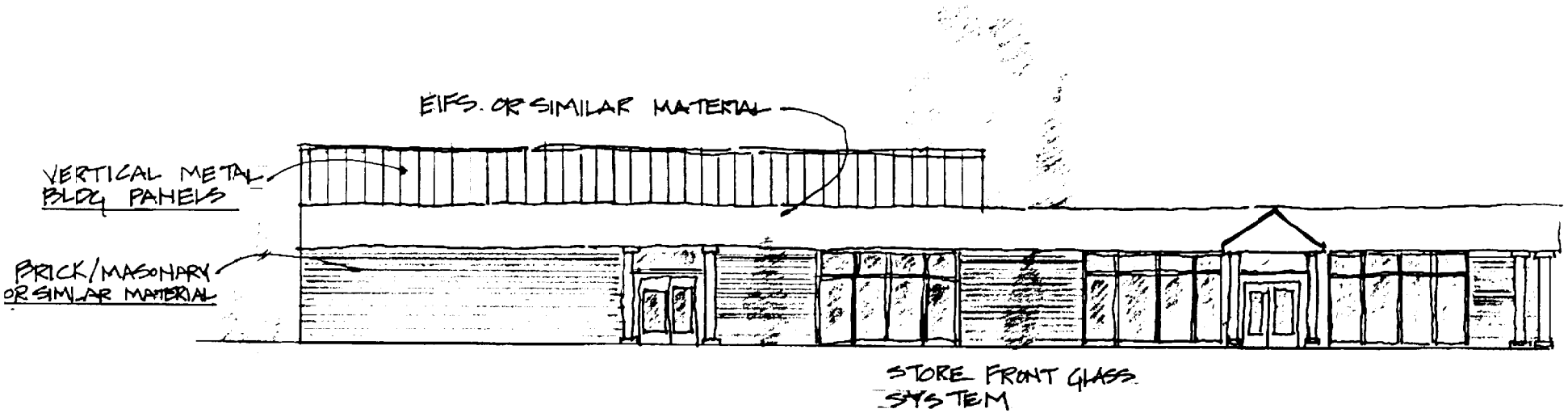

Clark Road View