

RECEIVED
OCT 3 2005
PLANNING DIVISION
COUNTY OF YORK

PREMIER
PROPERTIES

JPRA ARCHITECTS
248.737.0180 www.jpra.com

CITY SUBMITTAL - SEPTEMBER 30, 2005

THE MARQUIS
Williamsburg, VA

JOB# 1456

RECEIVED
OCT 3 2005
PLANNING DIVISION
COUNTY OF YORK

JPRA ARCHITECTS 248.737.0180 www.jpra.com	SEPT 30 2005	SIGN LOCATION PLAN	1456	THE MARQUIS Williamsburg, VA	2	PREMIER PROPERTIES

RECEIVED
OCT 3 2005
PLANNING DIVISION
COUNTY OF YORK



1 FREE STANDING MONUMENT SIGN
SCALE: 1/4" = 1'- 0"

RECEIVED
OCT 3 2005
PLANNING DIVISION
COUNTY OF YORK



Proposed Pylon Icon/Sign
scale: 3/16" = 1'-0" concept option - A



associated ground monument
scale: 3/16" = 1'-0" concept option - A

RECEIVED
OCT 3 2005
PLANNING DIVISION
COUNTY OF YORK

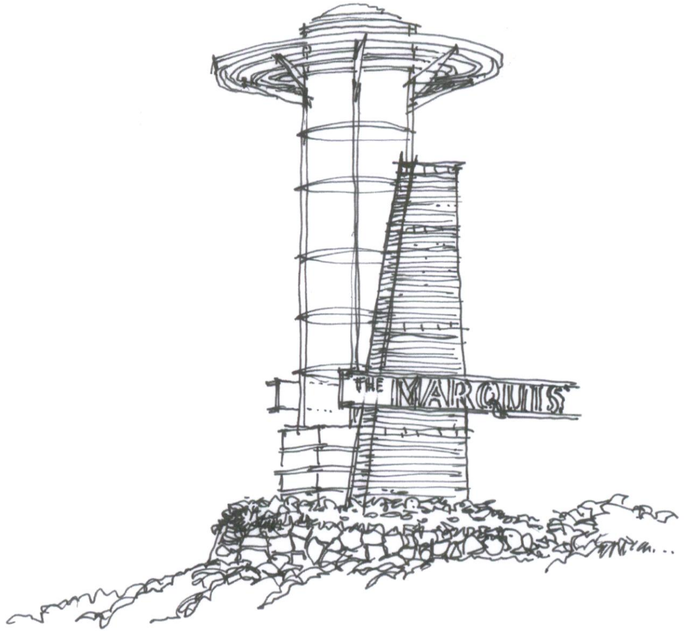

Proposed Option for Pylon Icon/Sign
no scale concept option - B



Proposed Secondary Identity
scale: 1/4" = 1'-0" concept option - B

RECEIVED
OCT 3 _ 2005
PLANNING DIVISION
COUNTY OF YORK



Proposed Pylon Icon/Sign
scale: 3/16" = 1'-0" concept option - C

RECEIVED
OCT 3 _ 2005
PLANNING DIVISION
COUNTY OF YORK

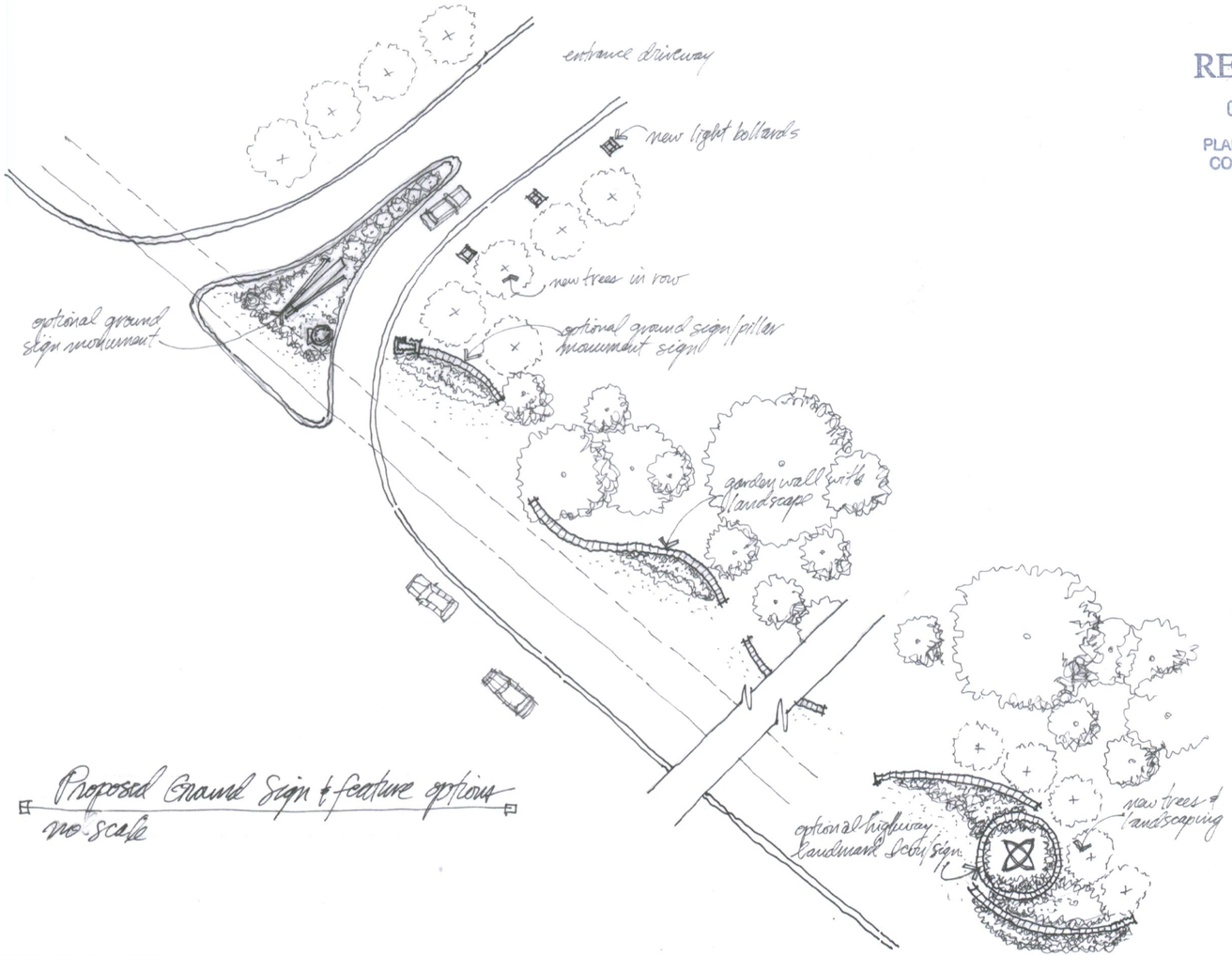

Proposed Ground Sign & feature options
no scale

RECEIVED
OCT 3 _ 2005
PLANNING DIVISION
COUNTY OF YORK



Proposed Entrance Monument + garden wall
scale: 1/4"=1'-0" conceptual option - A

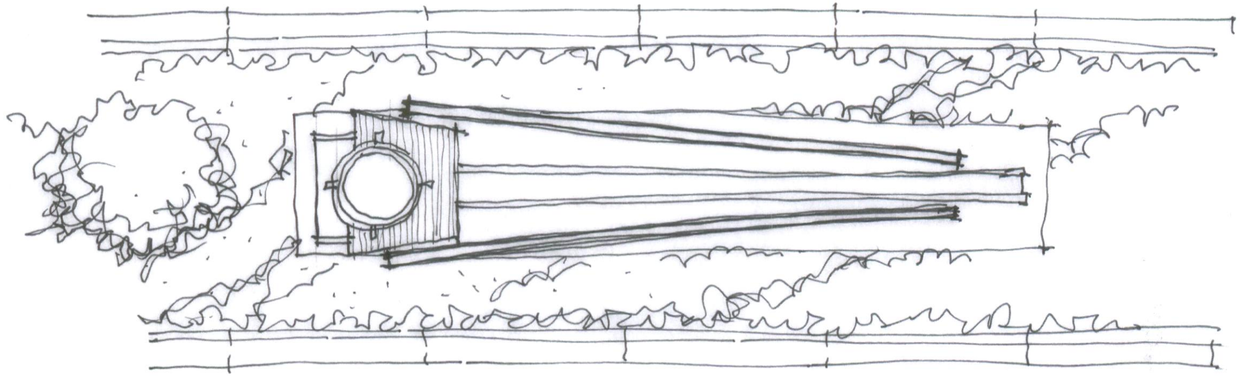

RECEIVED
OCT 3 _ 2005
PLANNING DIVISION
COUNTY OF YORK

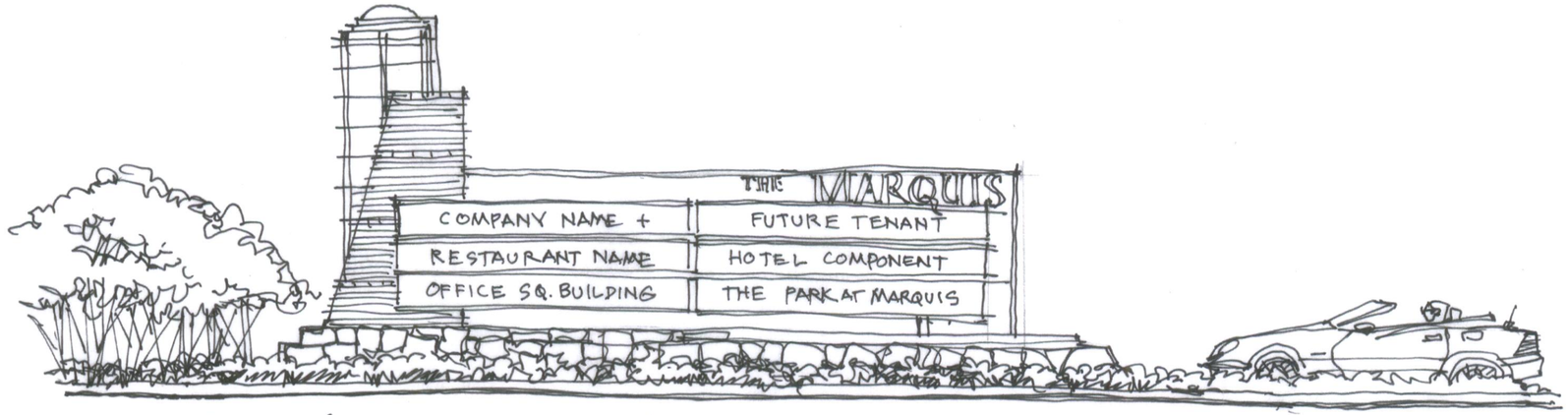

Proposed Secondary Identity & Directional

scale: 1/4" = 1'-0" conceptual option - B

RECEIVED
OCT 3 _ 2005
PLANNING DIVISION
COUNTY OF YORK

Proposed Entrance monument & garden wall
scale: 1/4"=1'-0"
conceptual option - C

RECEIVED
OCT 3 2005
PLANNING DIVISION
COUNTY OF YORK

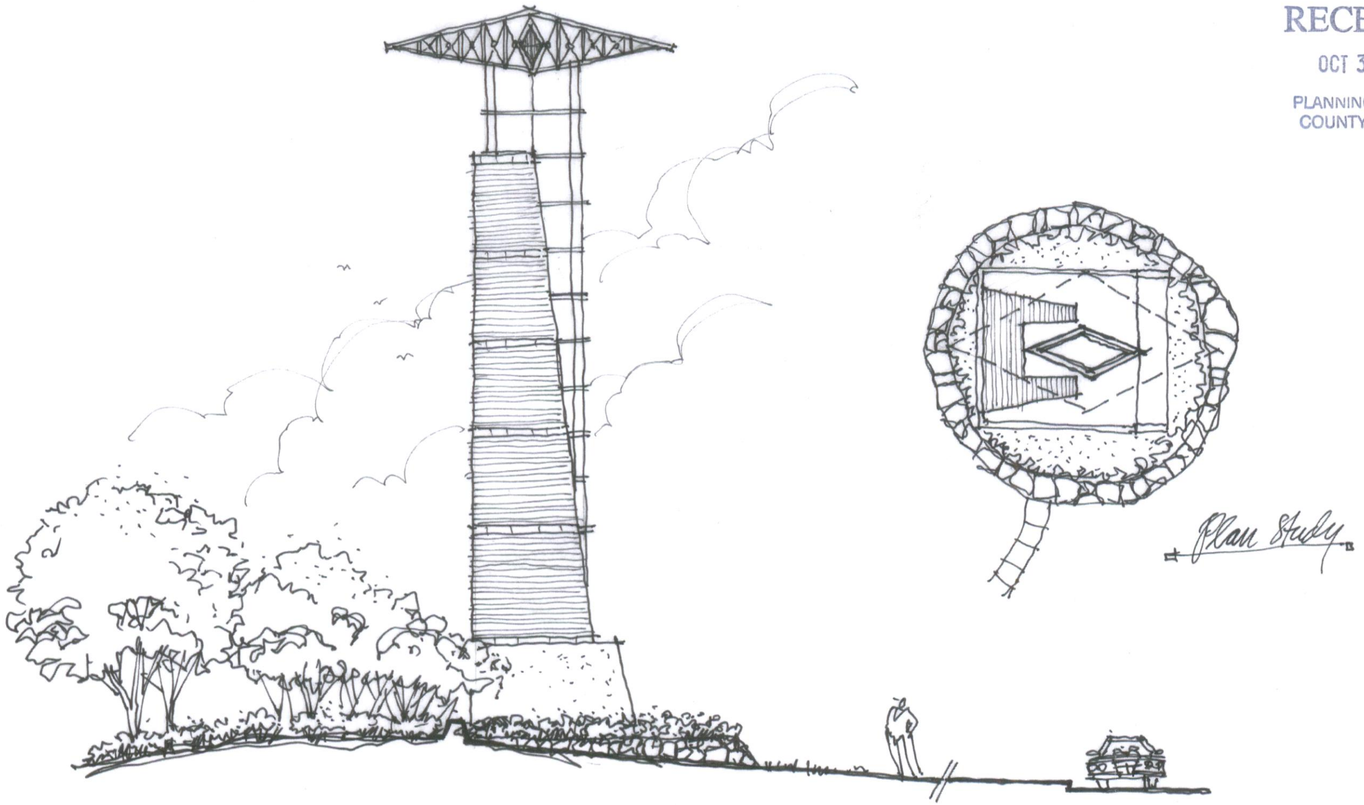

Proposed Highway Landmark Element
scale: 1/8"=1'0"
Concept option - D

RECEIVED
OCT 3 _ 2005
PLANNING DIVISION
COUNTY OF YORK



View @ proposed bridge connector
scale : 1/32" = 1'-0"