

TAX MAP D19

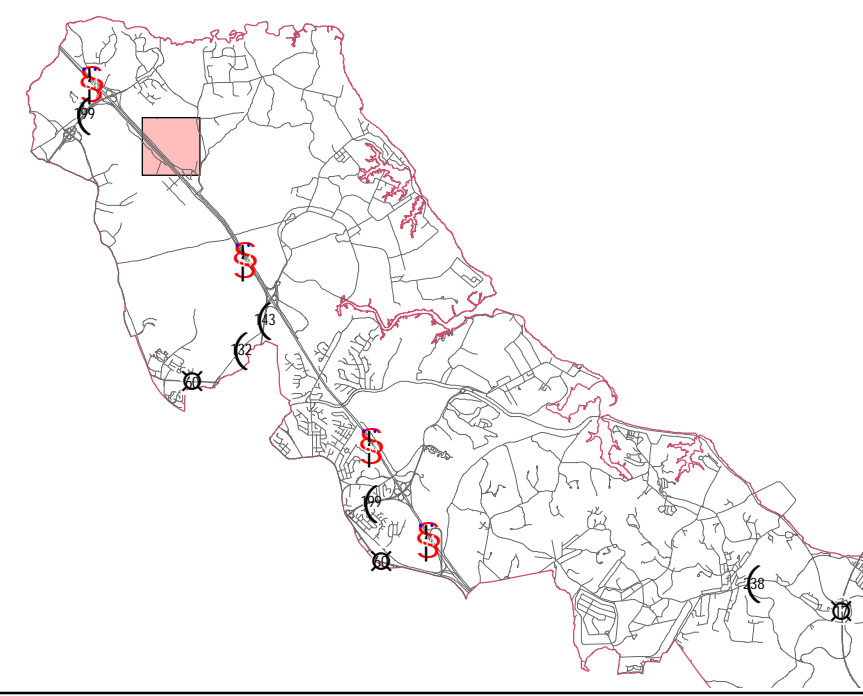
April 25, 2006

THIS IS NOT A LEGAL PLAT.
This map should be used for
information purposes. It is not
suitable for detailed planning.

Prepared by York County
Computer Support Services

KEY TO ADJACENT SHEETS

C20	D20	E20
C19	a D19 b c d	E19
C18	D18	E18


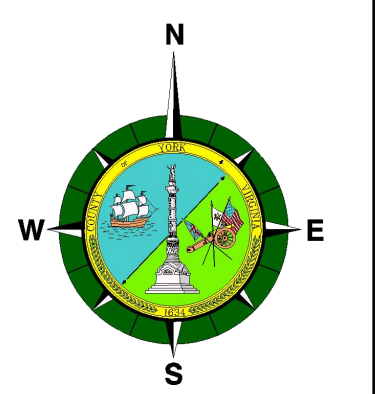


TEXT LEGEND

- 201 Street Address
- 1 or A Lot Number
- 25(4) or 25- Map Number
- G14C-1234-4567 GPIN
- YORK RIVER Water Feature

LINE LEGEND

- Property Lines
- Rights of Way
- Section Boundary
- Subdivision Boundary
- County Boundary
- Easements



D19