5c

APPLICANT
John E. Wray, III Trust
Authorize a forestry operation on approximately 34.8 acres at 5000, 5102, & 5130 Mooretown Road

ZONING MAP

APPLICATION NUMBER: UP-597-02

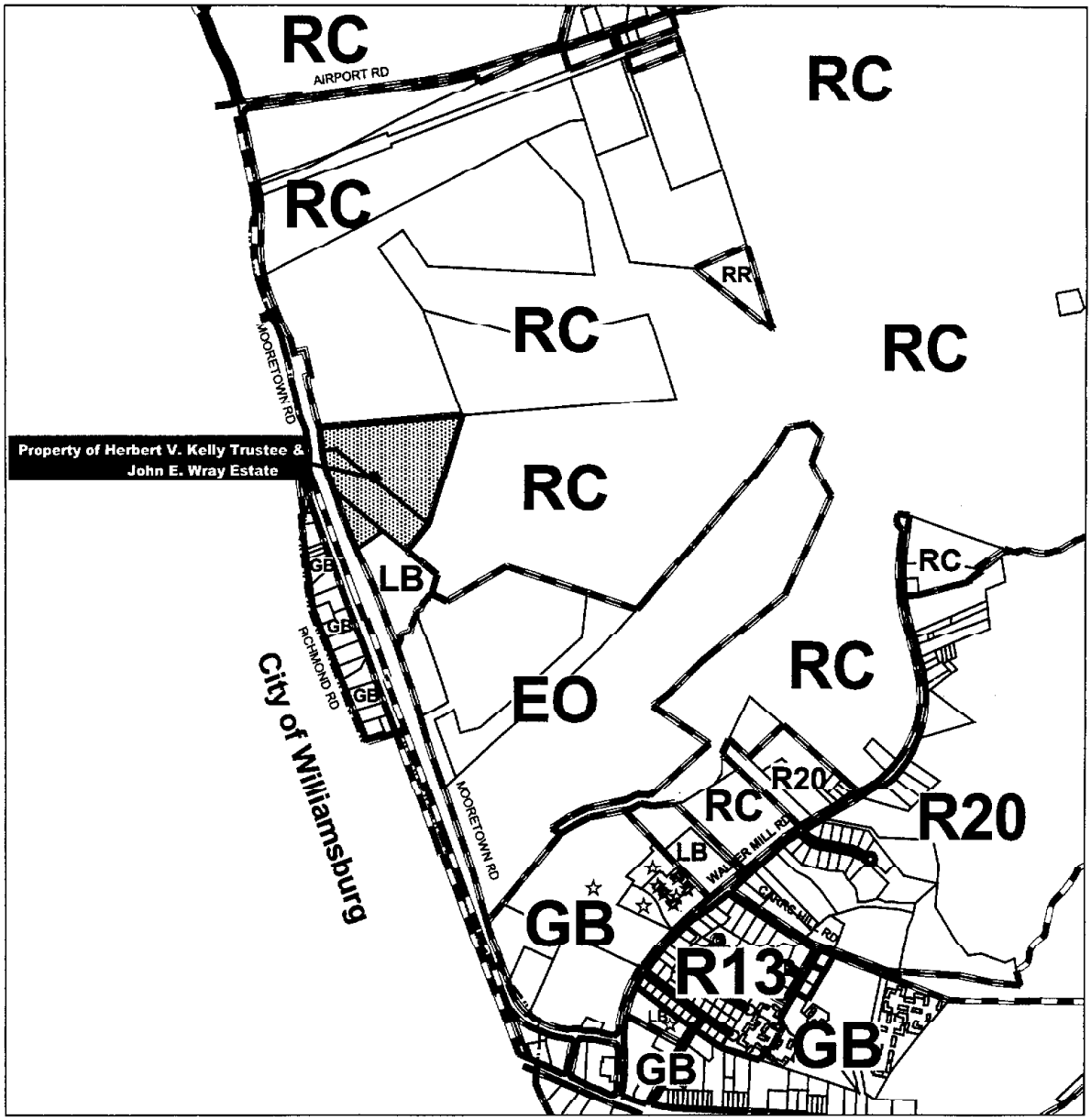

400 0 400800 1200 1600 2000 Feet

☆ Conditional Zoning

N W E S

LIBRARY TILE NUMBER: Lr003

SOURCE: YORK COUNTY GIS PARCEL DATA and ZONING COVERAGE

Prepared by Computer Support Services 01-041702

Wednesday, May 29, 2002 (10).max

Application No. UP-597-02
Location of Possible Archaeological Site

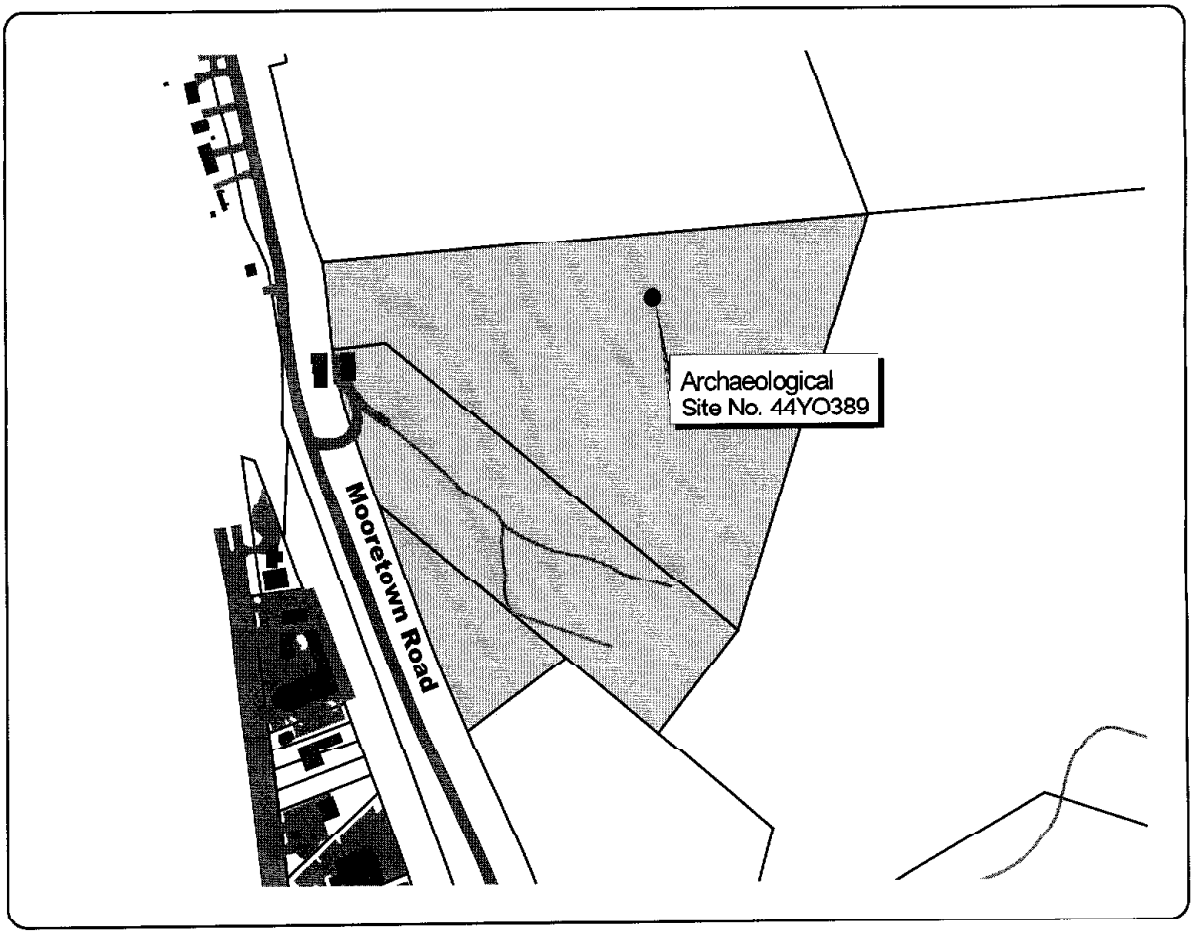



Wednesday, May 29, 2002 (10).max