2C

APPLICANT
Debbie and Rogers Hamilton
Authorize a Bed and Breakfast establishment within an existing single-family detached home located at 114 Church Street

ZONING MAP

APPLICATION NUMBER: YVA-13-02

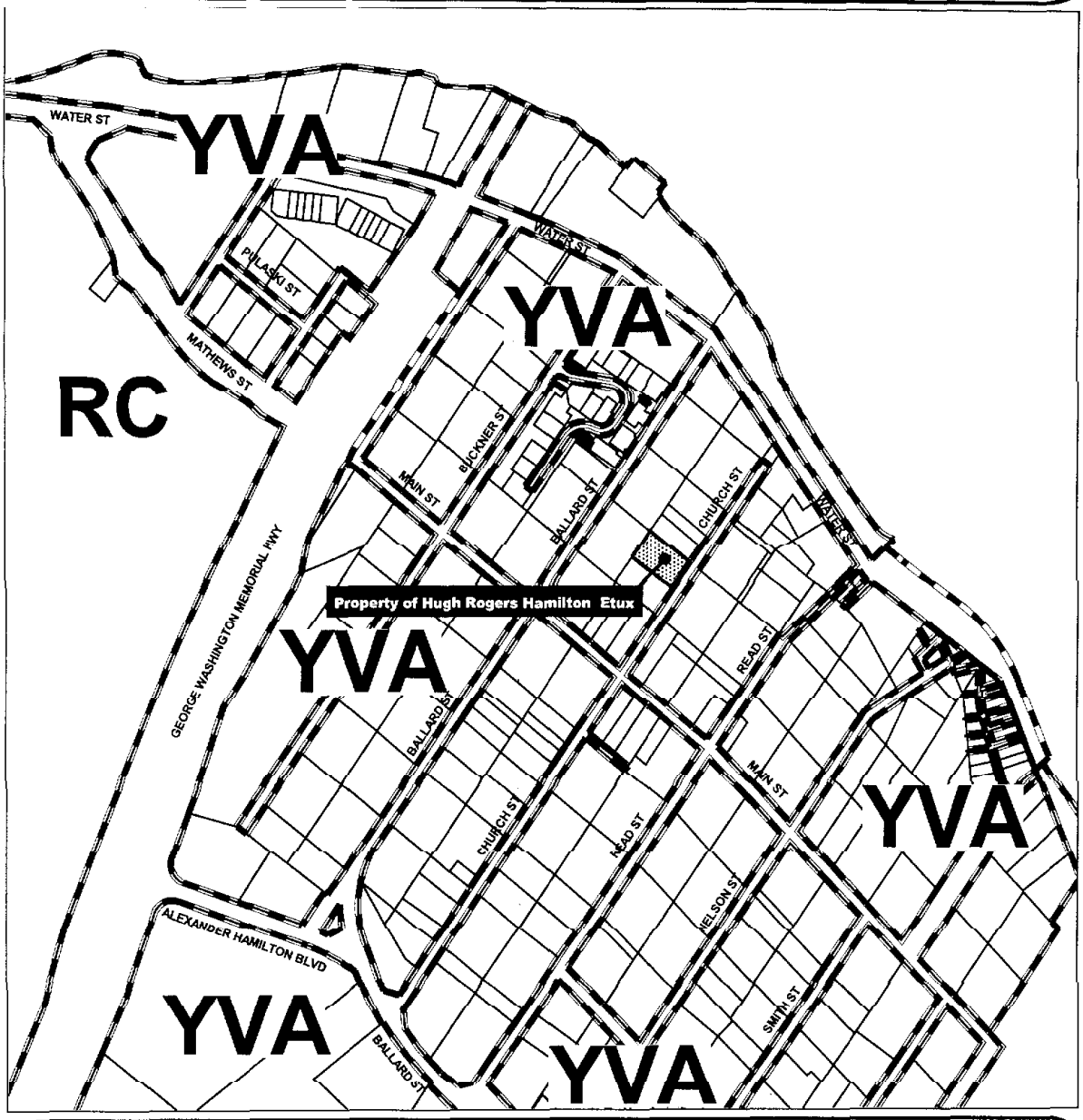

LIBRARY TILE NUMBER: Lr008

300 0 300 600 Feet

N W E S

SOURCE: YORK COUNTY GIS PARCEL DATA and ZONING COVERAGE

Wednesday, May 29, 2002 (3).max

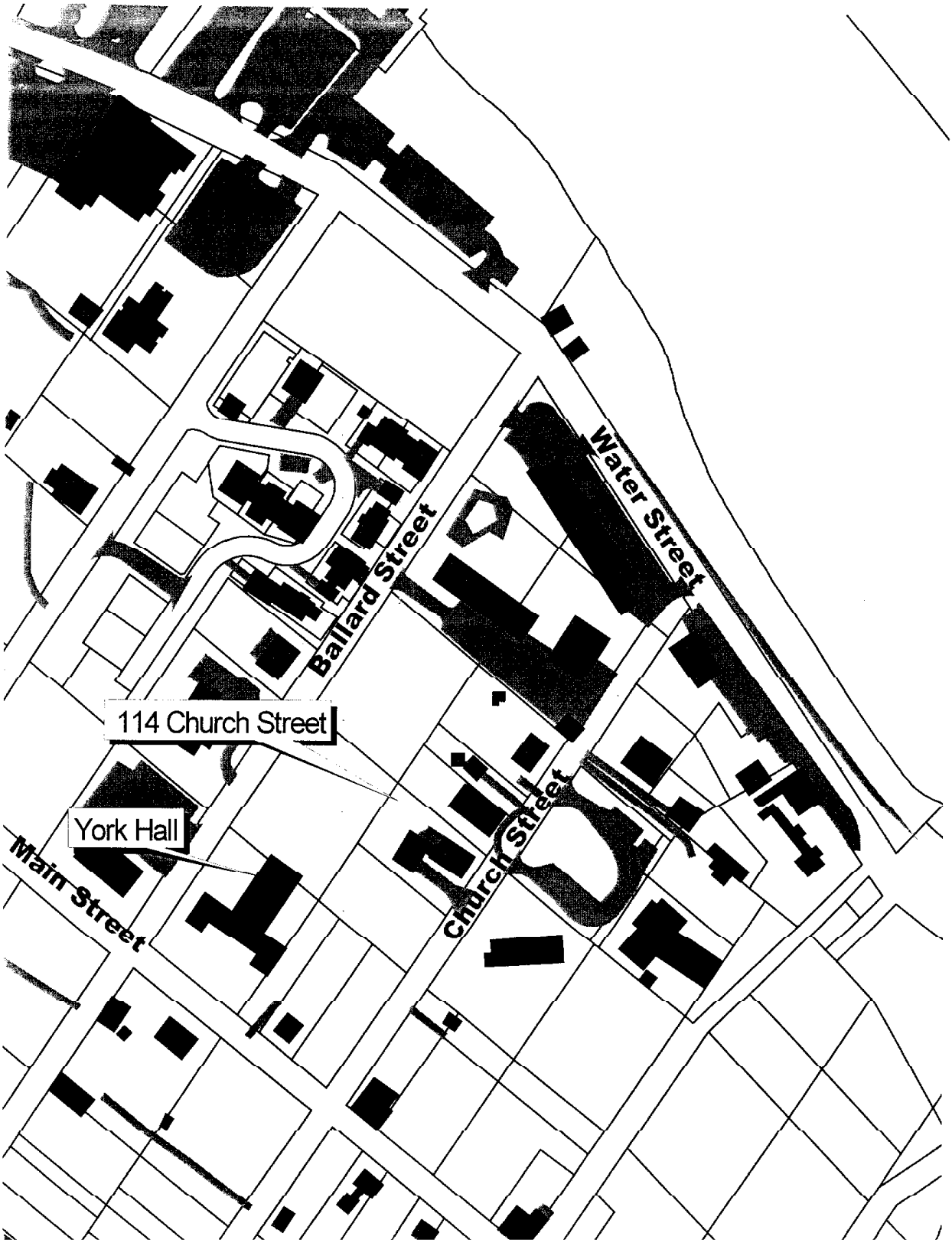

Wednesday, May 29, 2002 (3).max

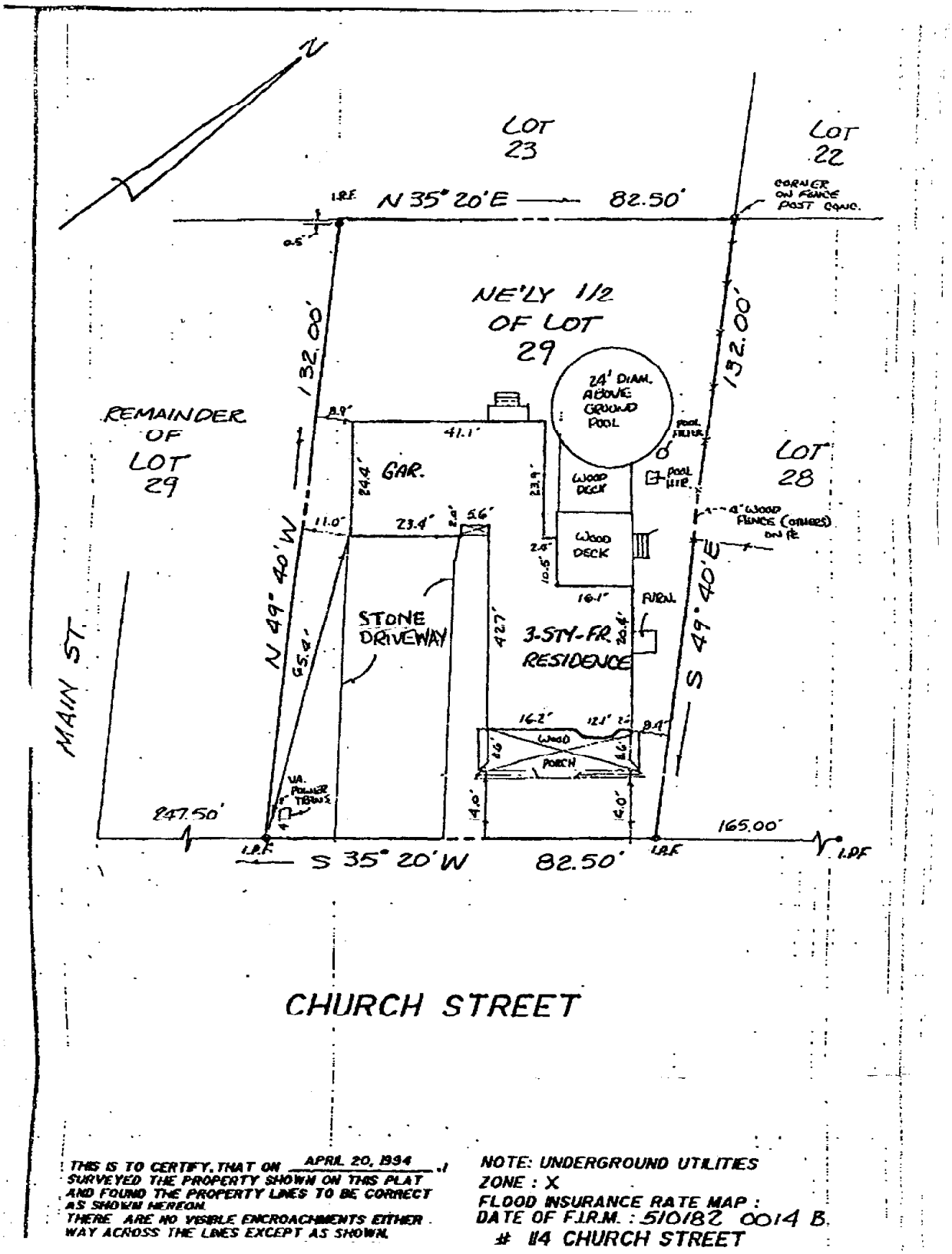

THIS IS TO CERTIFY, THAT ON APRIL 20, 1994 I SURVEYED THE PROPERTY SHOWN ON THIS PLAT AND FOUND THE PROPERTY LINES TO BE CORRECT AS SHOWN HEREON.
THERE ARE NO VISIBLE ENCROACHMENTS EITHER WAY ACROSS THE LINES EXCEPT AS SHOWN.

NOTE: UNDERGROUND UTILITIES
ZONE : X
FLOOD INSURANCE RATE MAP :
DATE OF F.I.R.M. : 510182 0014 B.
114 CHURCH STREET