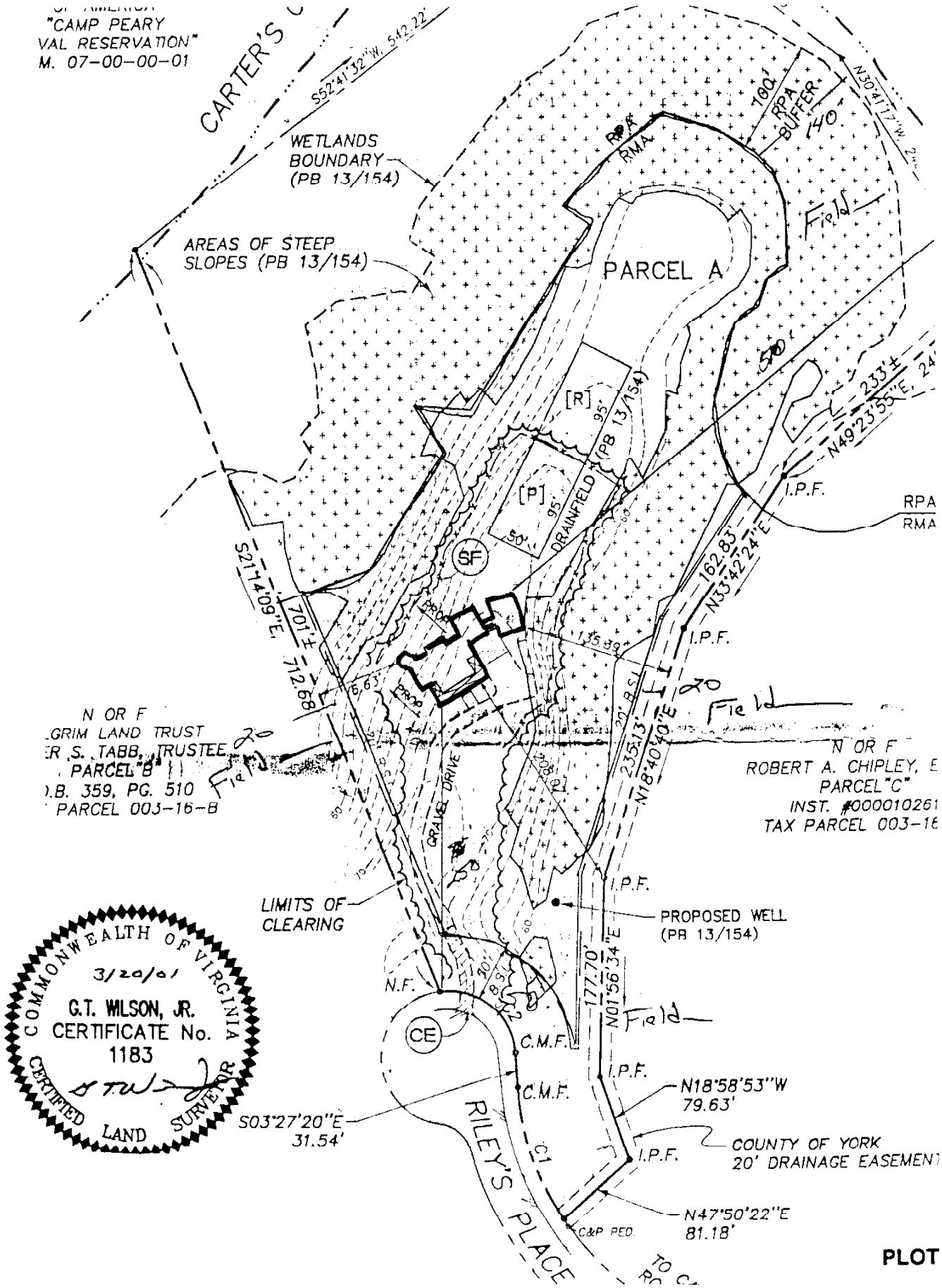
"CAMP PEARY
VAL RESERVATION"
M. 07-00-00-01
CARTER'S
S52°41'32"W, 542.22'
WETLANDS
BOUNDARY
(PB 13/154)
AREAS OF STEEP
SLOPES (PB 13/154)
PARCEL A
RPA
RMA
100'
RPA
BUFFER
140'
N30°41'17"W
Field
[R]
95'
(PB 13/154)
[P]
95'
50'
DRAINFIELD
SF
PROP
S21°14'09"E
701'±
712.68'
6.63'
135.89'
233'±
N49°23'55"E
I.P.F.
RPA
RMA
162.83'
N33°42'24"E
I.P.F.
20
Field
N OR F
GRIM LAND TRUST
R S. TABB, TRUSTEE
PARCEL "B"
B. 359, PG. 510
PARCEL 003-16-B
20
Field
GRAVEL DRIVE
235.13'
N18°40'40"E
N OR F
ROBERT A. CHIPLEY, E
PARCEL "C"
INST. #000010261
TAX PARCEL 003-16
I.P.F.
LIMITS OF
CLEARING
PROPOSED WELL
(PB 13/154)
177.70'
N01°56'34"E
Field
N.F.
CE
C.M.F.
C.M.F.
I.P.F.
N18°58'53"W
79.63'
S03°27'20"E
31.54'
RILEY'S PLACE
C1
I.P.F.
COUNTY OF YORK
20' DRAINAGE EASEMENT
N47°50'22"E
81.18'
C&P PED.
COMMONWEALTH OF VIRGINIA
3/20/01
G.T. WILSON, JR.
CERTIFICATE No.
1183
CERTIFIED LAND SURVEYOR

PLOT PLAN

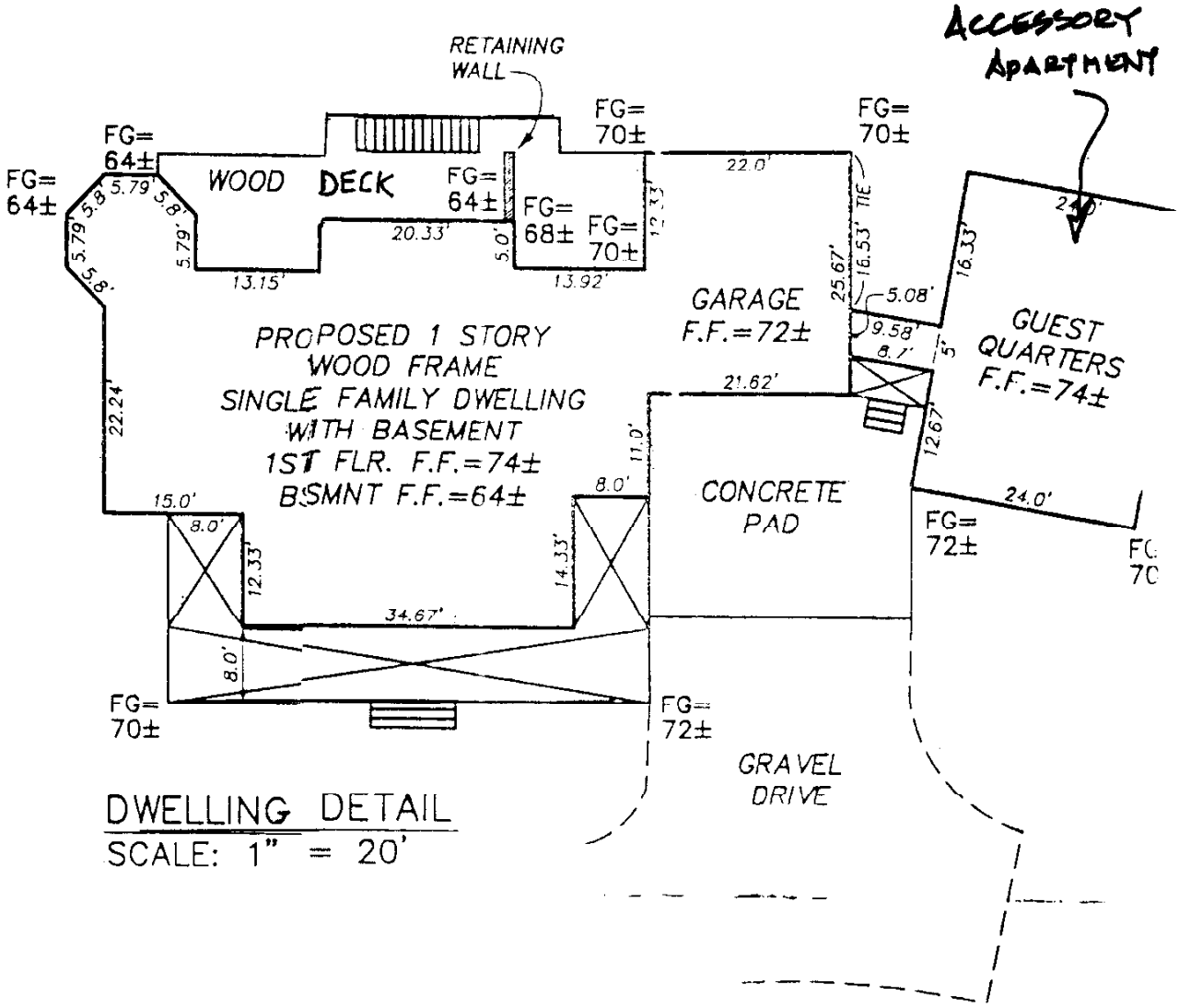

DWELLING DETAIL
SCALE: 1" = 20'

BUILDING FOOTPRINT PLAN



FRONT ELEVATION		
SCALE: 1/4" = 1'-0"	APPROVED BY	DRAWN BY CLM
DATE: 2-24-01		
MASSIVE RESIDENCE PARCEL "A" 104 RILEY'S PLACE		
MULTI-TECH BUILDERS INC		DRAWING NUMBER A-5