APPLICANT

Kings Creek Plantation, L.L.C.

Amendment to an existing Use Permit

ZONING MAP

APPLICATION NUMBER: UP-566-01

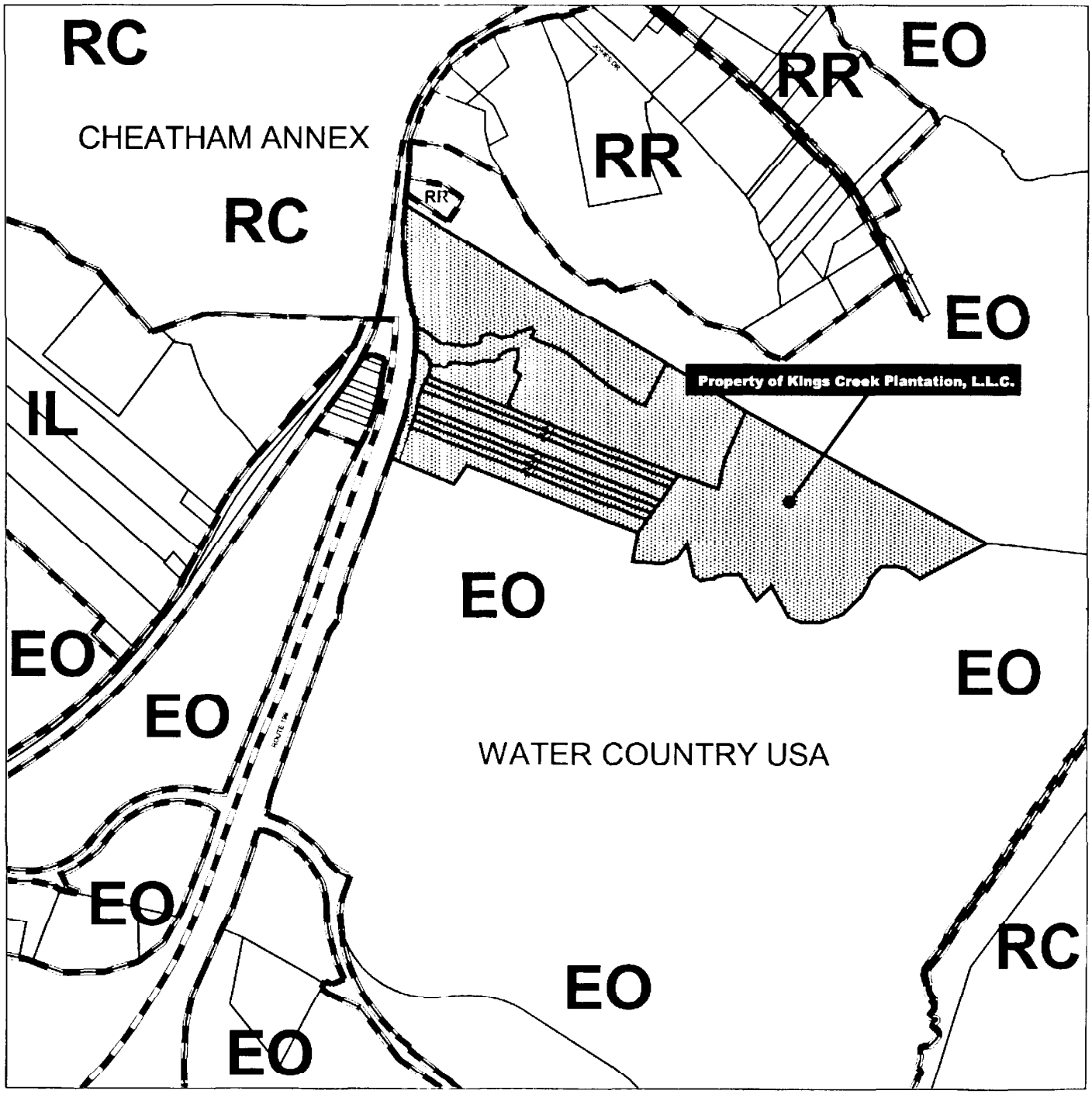

700 0 700 Feet

☆ Conditional Zoning

N W E S

LIBRARY TILE NUMBER: Lr005, Lr006, & Lr007

SOURCE: YORK COUNTY GIS PARCEL DATA and ZONING COVERAGE

Prepared by Computer Support Services 01-120800

Application No. UP-566-00
Kings Creek Plantation
Vicinity Map

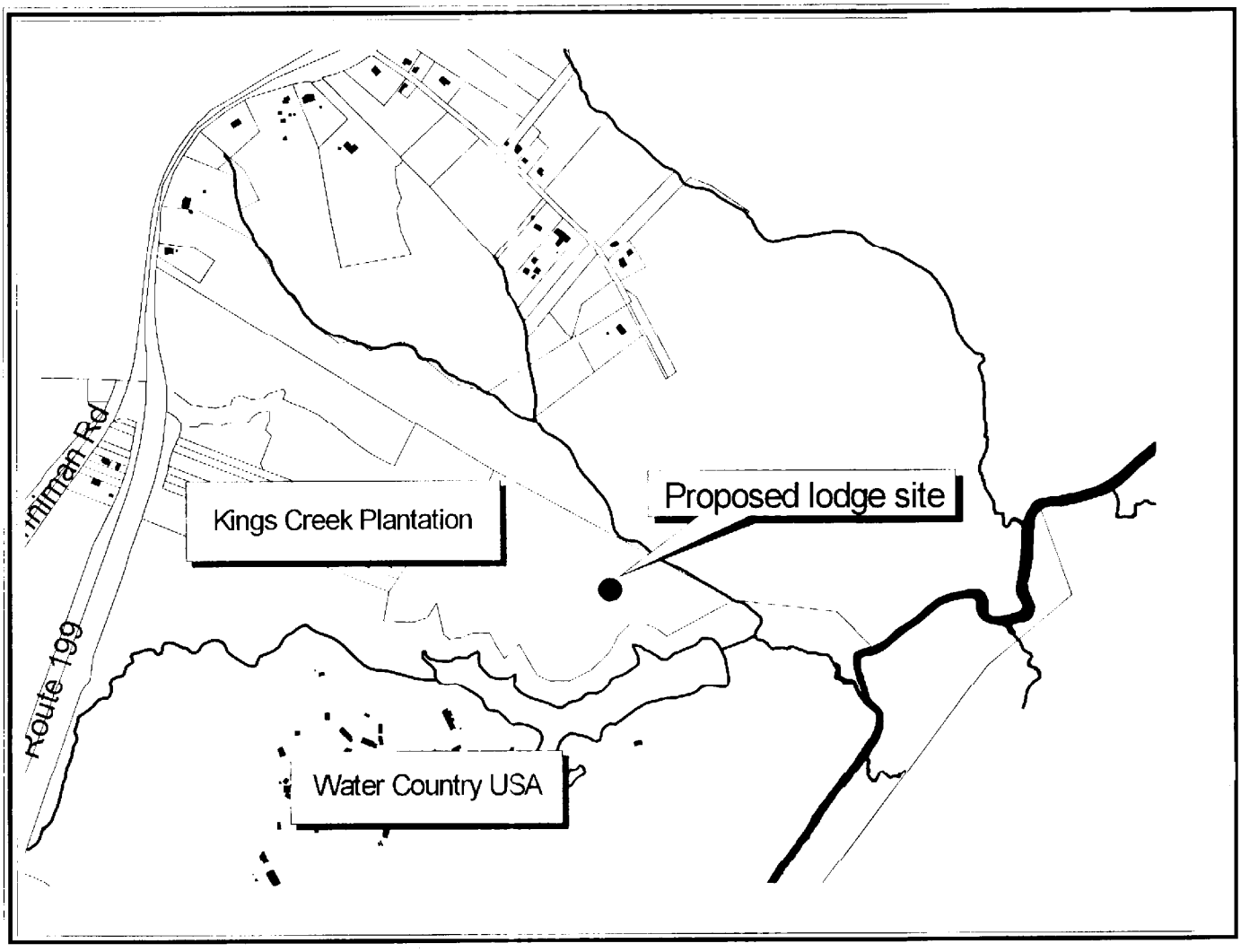



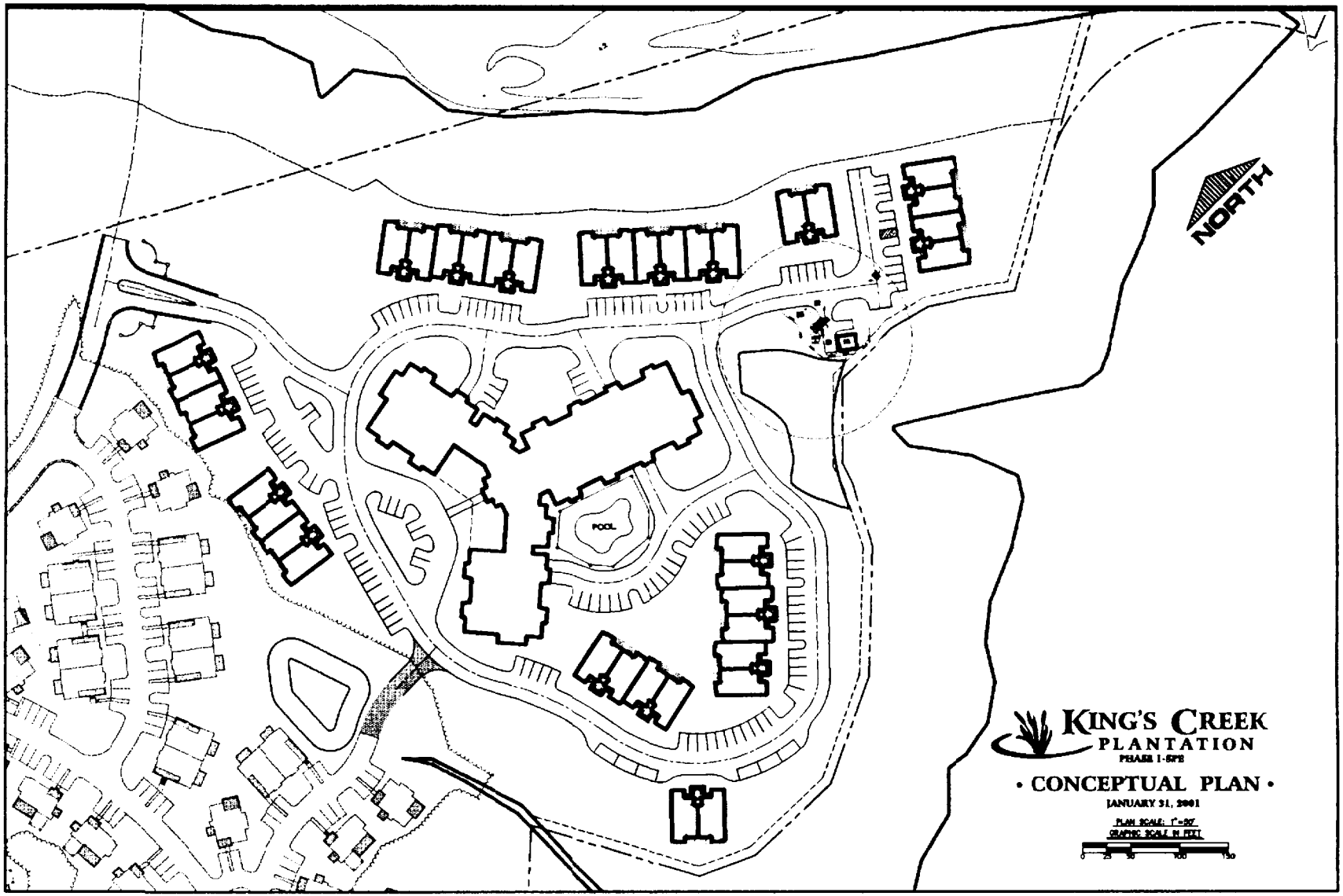
NORTH
POOL
KING'S CREEK
PLANTATION
PHASE I-SPE
• CONCEPTUAL PLAN •
JANUARY 31, 2001
PLAN SCALE: 1"=20'
GRAPHIC SCALE IN FEET
0 25 50 100 150