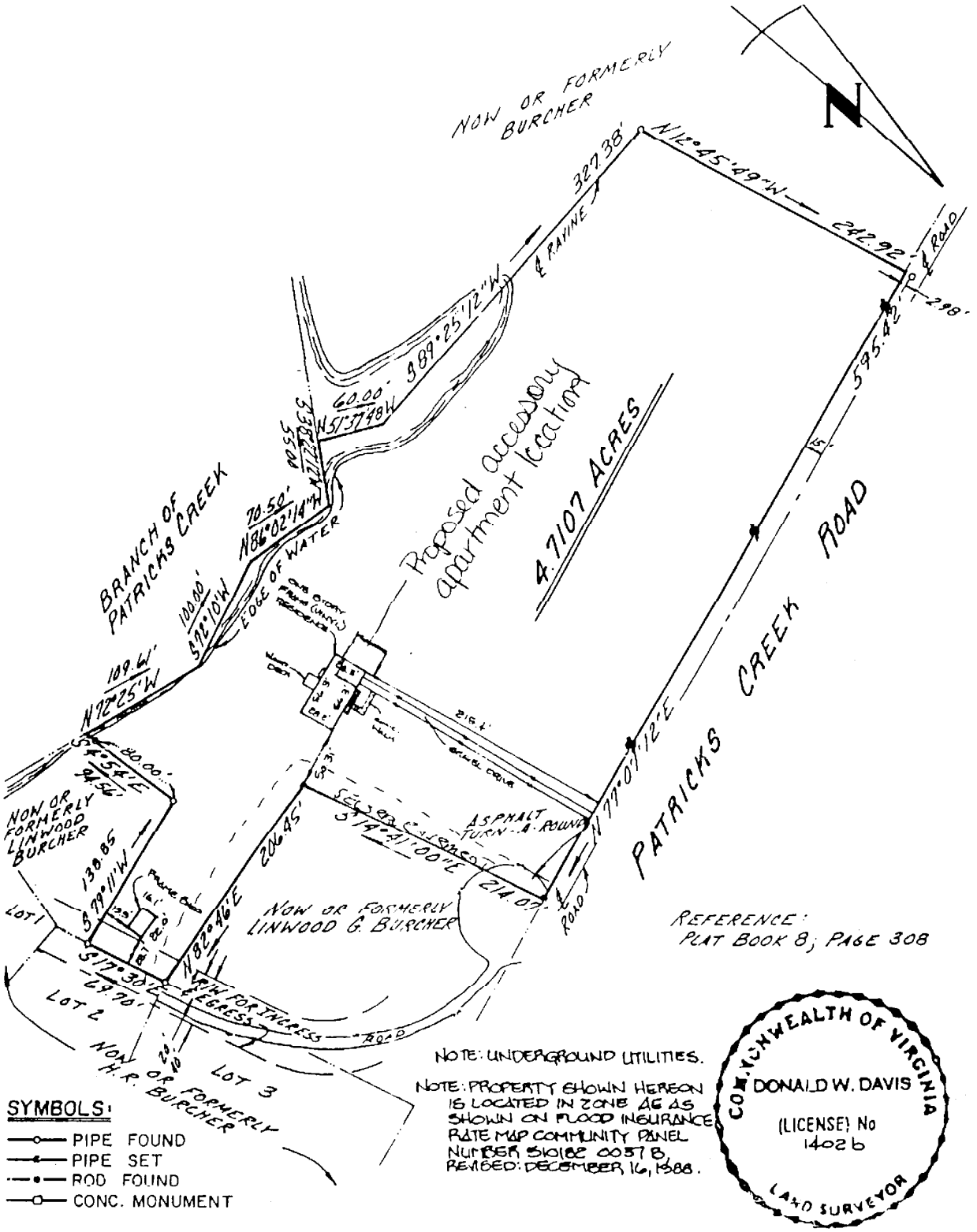


I, Donald W. Davis HEREBY CERTIFY THAT THE SURVEY REPRESENTED BY THIS PLAT WAS MADE BY ME ON THIS DATE AND IS CORRECT TO THE BEST OF MY KNOWLEDGE AND BELIEF. THERE ARE NO ENCROACHMENTS OF BUILDINGS UNLESS SHOWN HEREON.

DAVIS & ASSOCIATES
SURVEYORS & PLANNERS
YORK COUNTY VIRGINIA

JOB LOCATION: 600 PATRICKS CREEK ROAD

PLAT OF THE PROPERTY OF:
MAE HOPPE BURCHER

PARCEL OF LAND
CONTAINING:
4.7107 ACRES
COUNTY OF YORK, VA.

| CODE: 84-542 | DWN.BY- R/S | SCALE: 1" = 100' | TO: BURCHER | DATE: [illegible] |
|---|---|---|---|---|

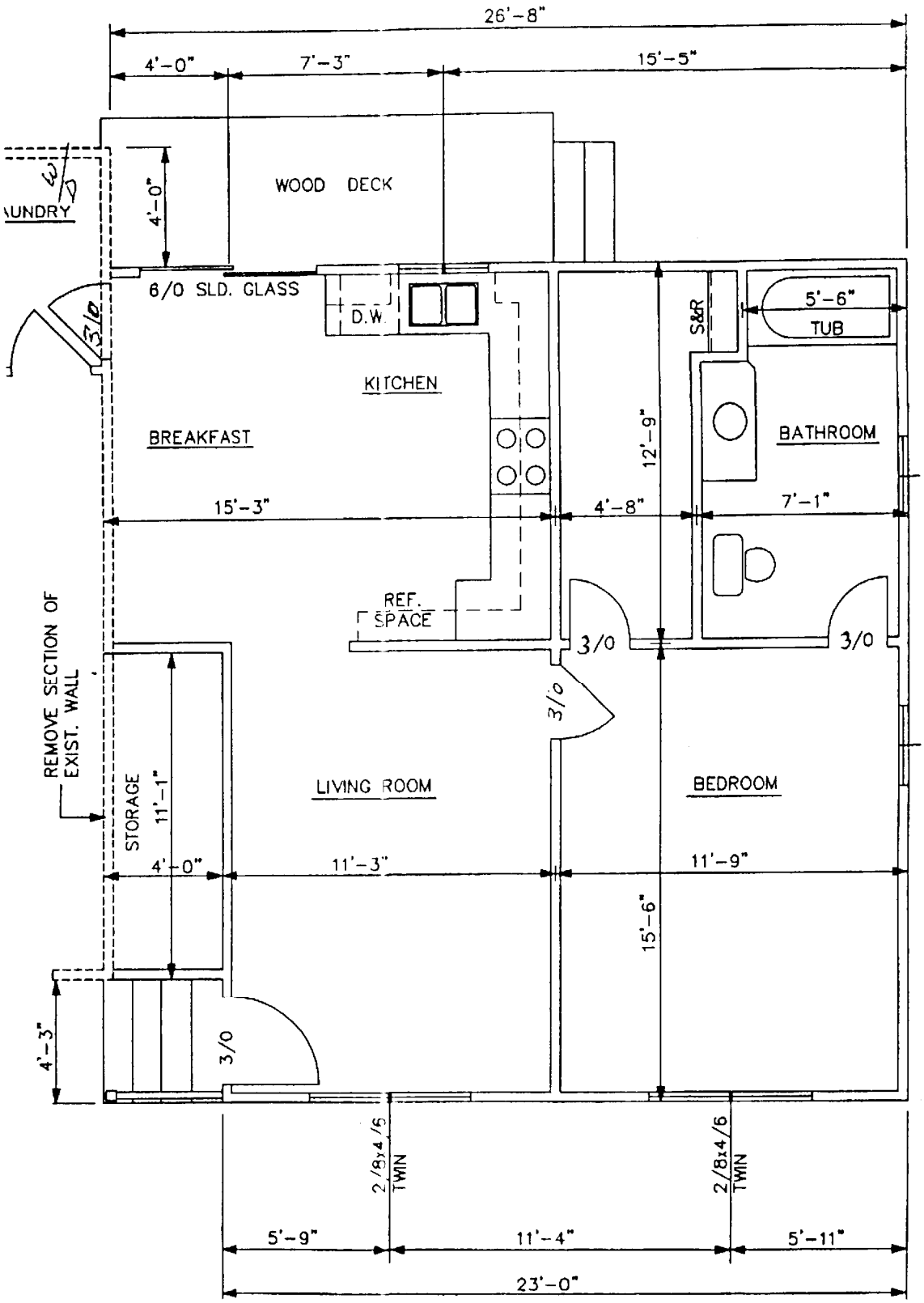


# FLOOR PLAN – 1/4" = 1'-0"

RIGHT SIDE ELEVATION – 1/4" = 1'-0"



REAR ELEVATION – 1/4" = 1'–0"

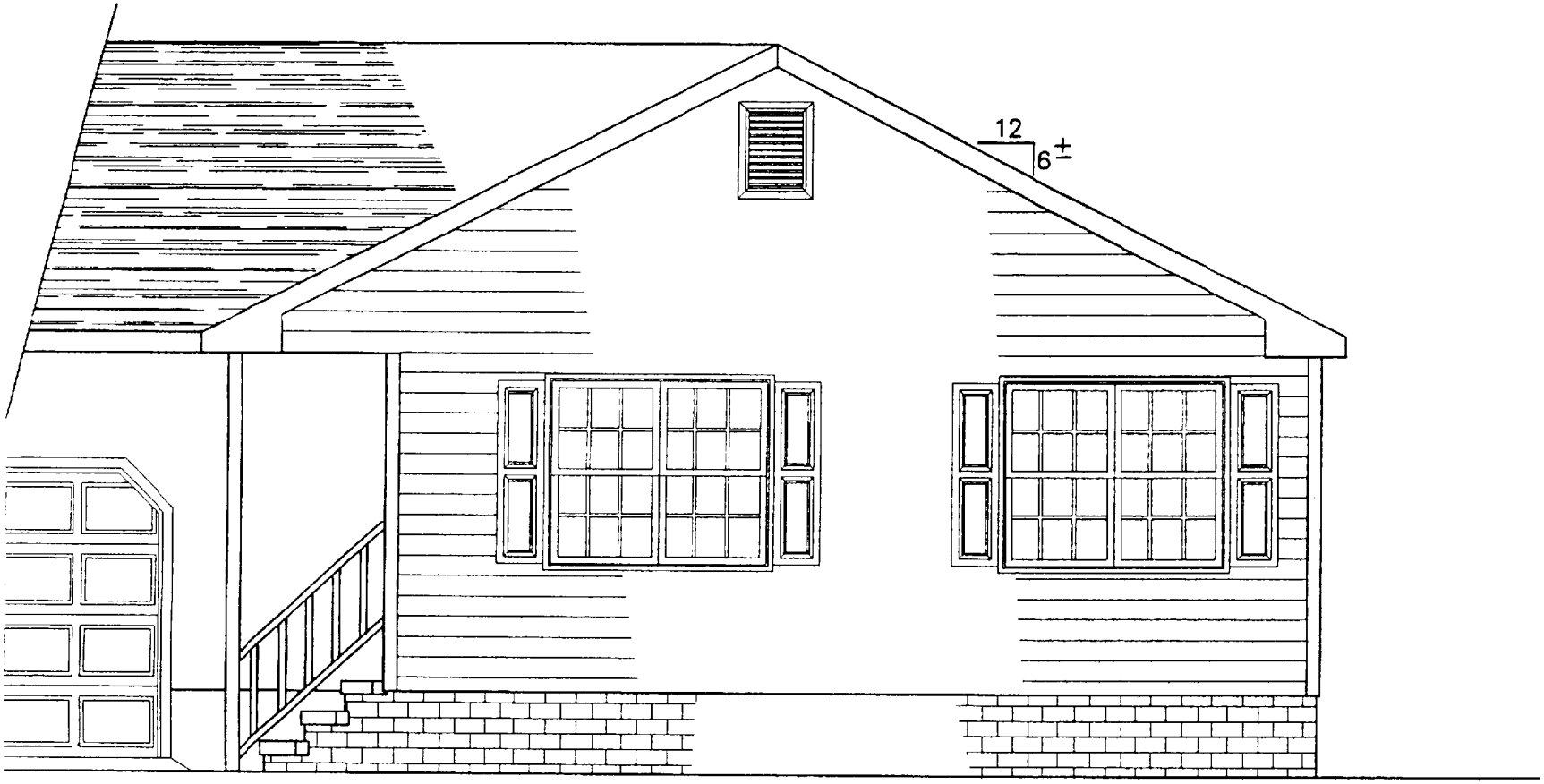


FRONT ELEVATION – 1/4" = 1'–0"