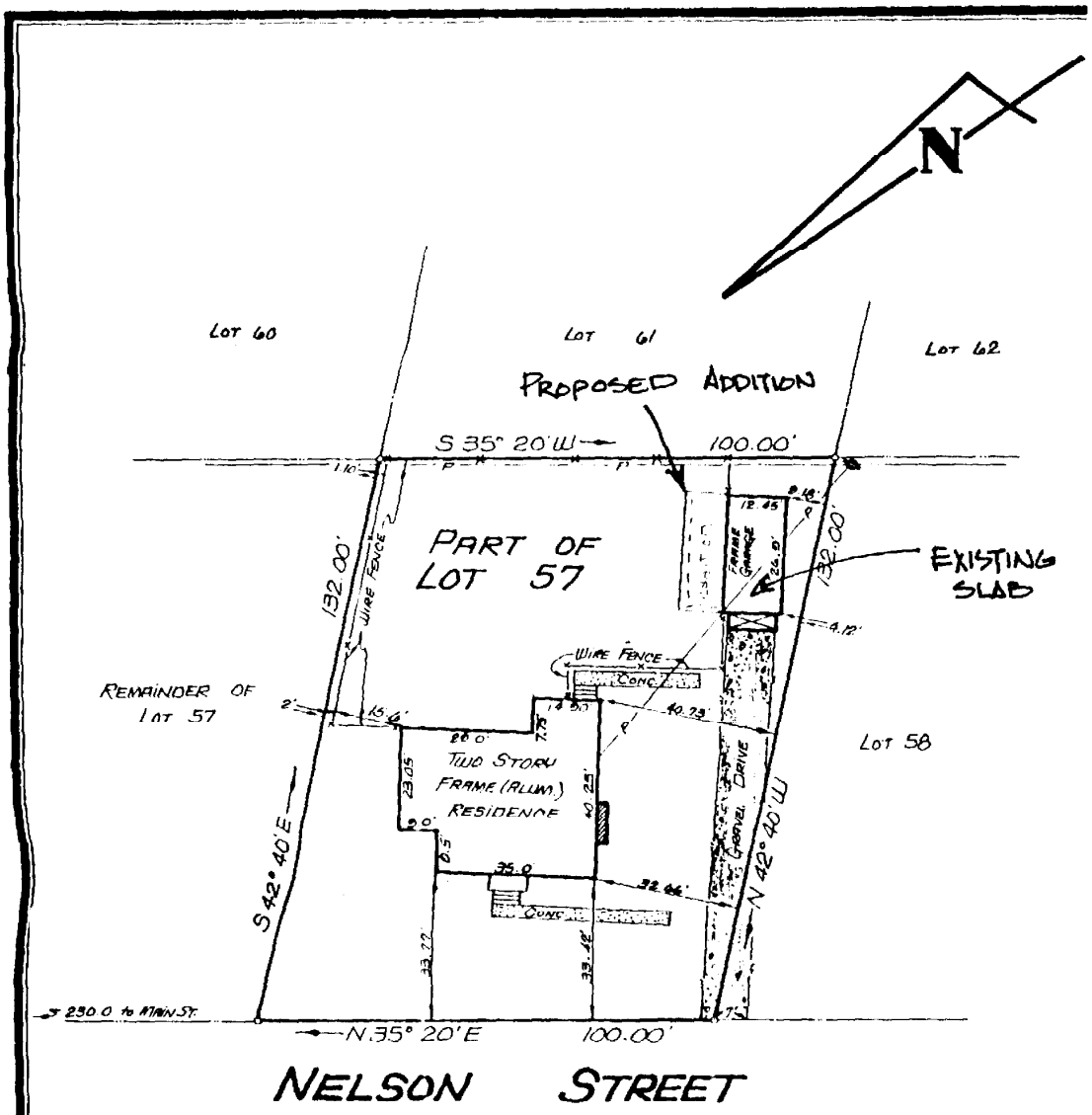

SYMBOLS DENOTE

- —○— PIPE FOUND
- —●— PIPE SET
- —•— ROD FOUND
- —○— CONC. MONUMENT

NOTE: TELEPHONE SERVICE UNDERGROUND

I, Edward J. Keller HEREBY CERTIFY THAT THE SURVEY REPRESENTED BY THIS PLAT WAS MADE BY ME ON THIS DATE AND IS CORRECT. THERE ARE NO ENCROACHMENTS UNLESS SHOWN HEREON

E. J. KELLER, INC.
LAND SURVEYOR
NEWPORT NEWS, VIRGINIA

JOB LOCATION # 115 NELSON STREET

PLAT OF THE PROPERTY OF:
MARSHA A. CORNICK

PART OF LOT 57
YORKTOWN
(SURVEY CONTROL MAP)
NELSON DISTRICT
COUNTY OF YORK, VA.

CODE: 80-6	DWN BY: RG	SCALE: 1" = 30'	TO: SMITH	DATE: 9 JAN. 80

GENERAL NOTES

1.
2.
3.

LIST OF MATERIAL

ITEM NO.	QTY REQD	DESCRIPTION		SPEC	MATL REQD	MFGR PART NO	SOURCE		UNIT WT	REMARKS
-	-	-	-	-	-	-	-	-	-	-

REVISIONS

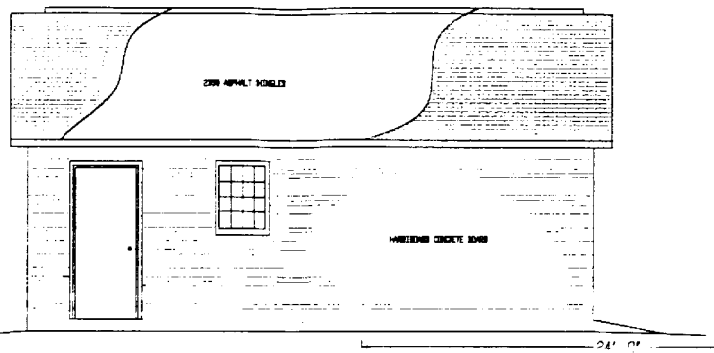

ELEVATION 7-D
SIDE VIEW
SCALE: 1/4"=1'-0"

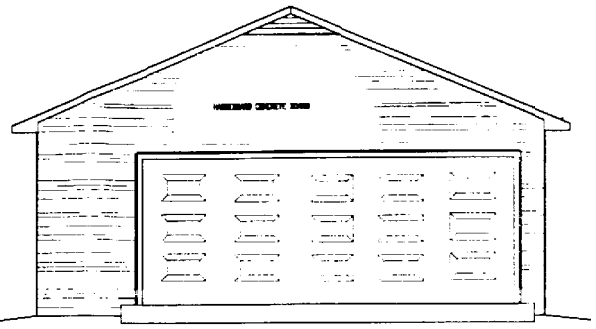

ELEVATION 7-U
FRONT VIEW
SCALE: 1/4"=1'-0"



ELEVATION 7-C
EXISTING
SCALE: 3/8"=1'-0"

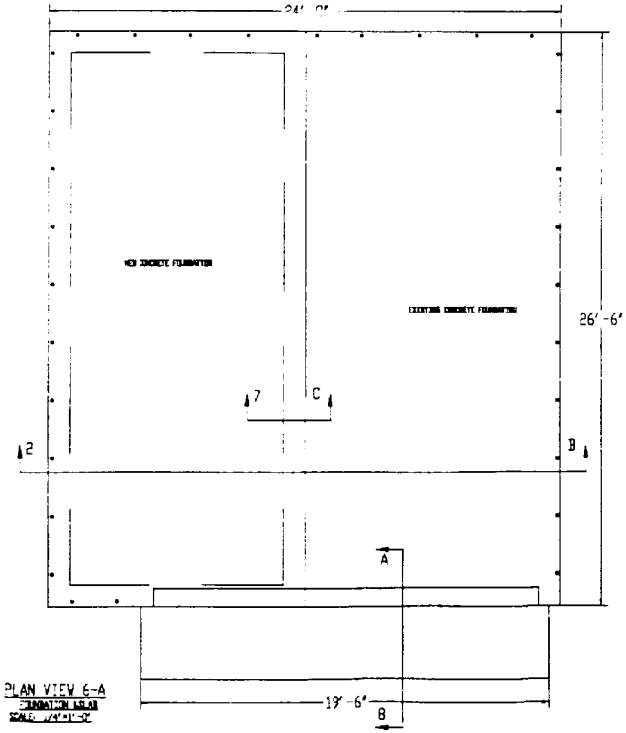

PLAN VIEW 6-A
FOUNDATION PLAN
SCALE: 1/4"=1'-0"

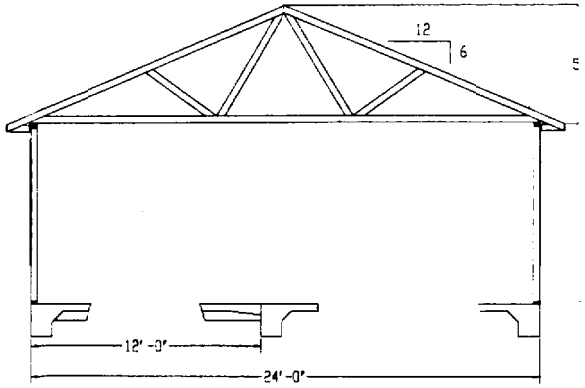

SECTION 2-B
FRONT VIEW
SCALE: 1/4"=1'-0"

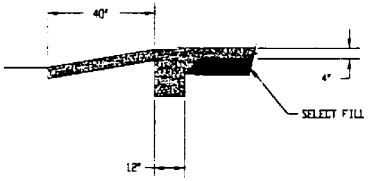

SECTION 8-A
EXISTING
SCALE: 3/8"=1'-0"

BMC INC.
213 NELSON DRIVE
GARAGE
DAVID BROWN
YORK COUNTY VA
24 X 26 9 GARAGE

VICINITY MAP