**APPLICANT**

John and Janet Veith

Accessory Apartment

# ZONING MAP

APPLICATION NUMBER: UP-559-2000

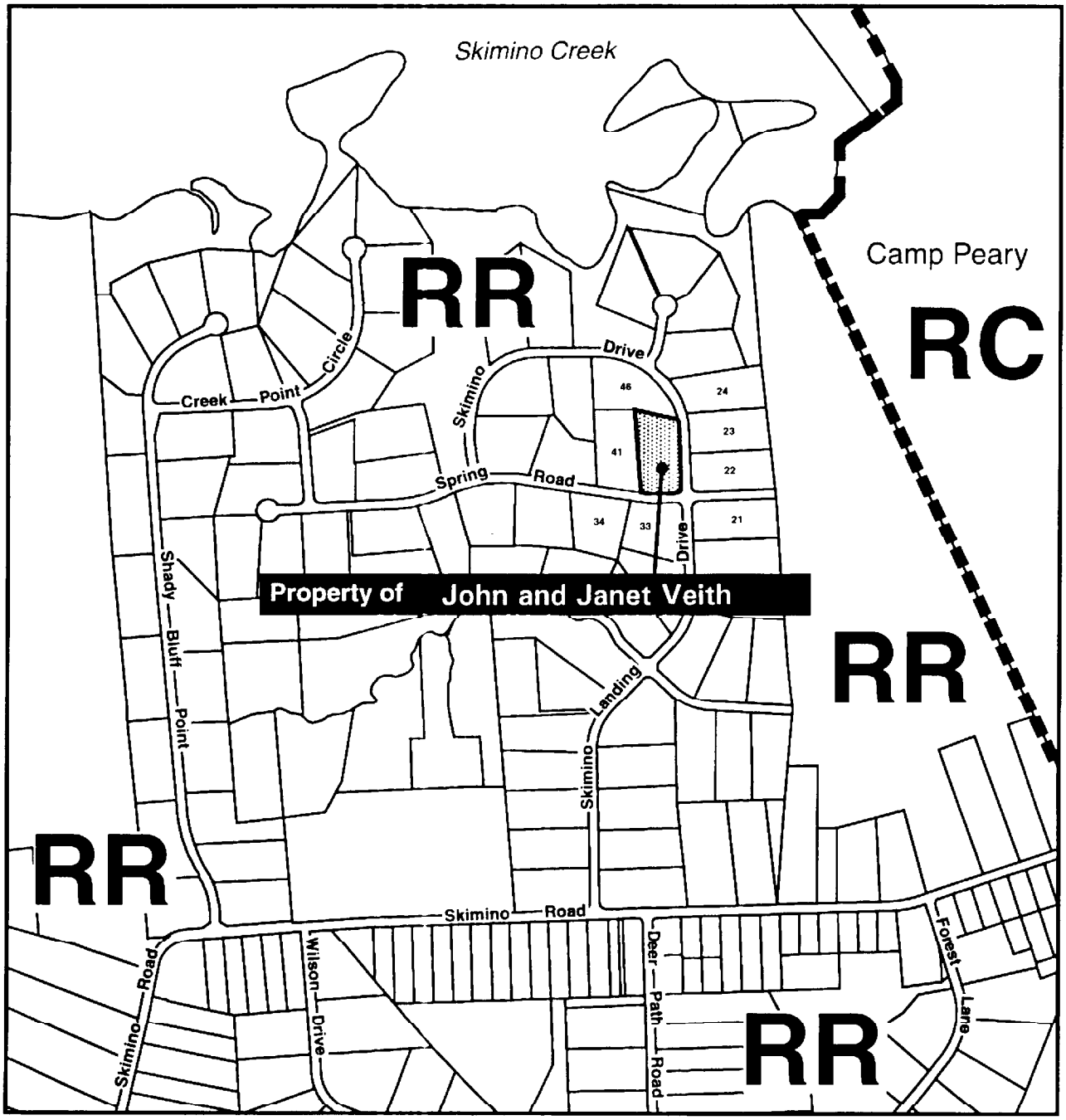


Not To Scale

N W E S

LIBRARY TILE NUMBER: Lr001

SOURCE: YORK COUNTY
GIS PARCEL DATA and ZONING ATLAS

Prepared by Computer Support Services 01-071000

SKETCH PLAN

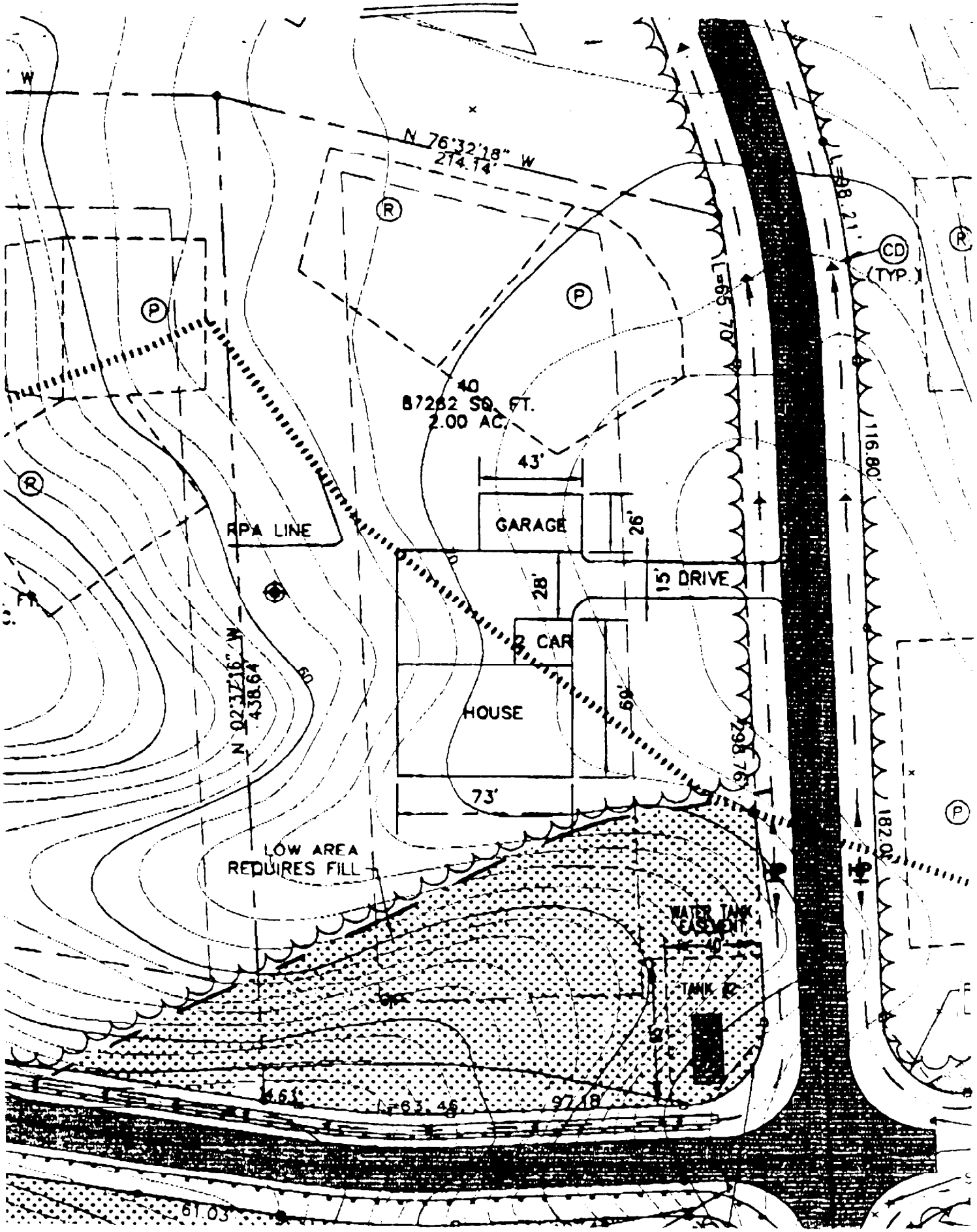

N 76°32'18" W
214.14'
R
P
CD
(TYP.)
L=98.21'
L=65.70'
40
87262 SQ. FT.
2.00 AC.
43'
GARAGE
26'
RPA LINE
28'
15' DRIVE
CAR
HOUSE
69'
73'
N 02°37'16" W
438.64'
116.80'
298.76'
182.01'
LOW AREA
REQUIRES FILL
WATER TANK
EASEMENT
40'
TANK #2
L=63.46'
97.18'
61.03'

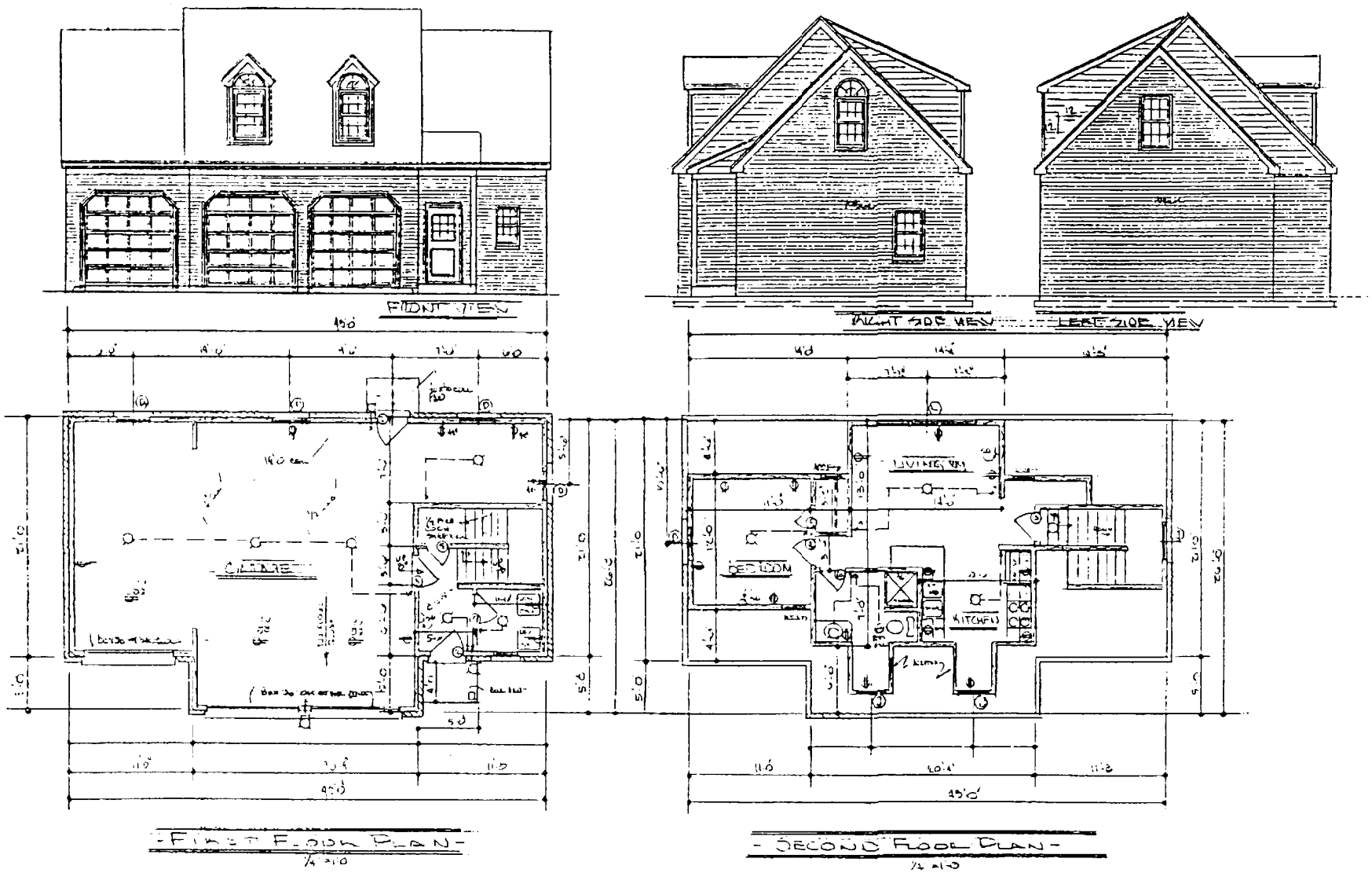
FRONT VIEW
RIGHT SIDE VIEW
LEFT SIDE VIEW
GARAGE
LIVING RM
BEDROOM
KITCHEN
FIRST FLOOR PLAN
SECOND FLOOR PLAN